

NOTICE!!

These documents have been scanned!

Do not place un-scanned documents beneath this notice!

Do not remove this notice from this file!

GPO Jacket No. 560-102
Print Order 61540
Rise Business Services, LLC
Job=AZ15 6/5/2019



Box Number= AZ15116



Claim Begin-End: AMC362656-AMC362669

1 Initial Receipt



AZ15116-6

AMC362446-AMC363096

United States Department of the Interior
Bureau of Land Management
 BUSINESS & SUPPORT SVCS DIV
 222 N CENTRAL AVE
 PHOENIX, AZ 85004 -2203
 Phone: (602) 417-9200

Receipt	
No:	957616

Transaction #: 992243

Date of Transaction: 09/24/2004

CUSTOMER	FREDERICK C BAUMAN 5821 PRISTINE FALLS AVE LAS VEGAS, NV 89131
----------	--

ENTERED IN COMPUTER

RE 11/2/04

LINE #	QTY	DESCRIPTION	REMARKS	UNIT PRICE	TOTAL
1	14.00	LOCATABLE MINERALS / MINING CLAIMS-NEW, UNADJUDI, ONE OR MORE AUTH NO'S / NEW MINING CLAIM LOCATION FEE \$30 (1993) CASES: AMC362656/\$30.00, AMC362657/\$30.00, AMC362658/\$30.00, AMC362659/\$30.00, AMC362660/\$30.00, AMC362661/\$30.00, AMC362662/\$30.00, AMC362663/\$30.00, AMC362664/\$30.00, AMC362665/\$30.00, AMC362666/\$30.00, AMC362667/\$30.00, AMC362668/\$30.00, AMC362669/\$30.00		- n/a -	420.00
2	14.00	LOCATABLE MINERALS / MINING CLAIMS-NEW, UNADJUDI, ONE OR MORE AUTH NO'S / NEW MINING CLAIM SVC CHG \$10 (1930) CASES: AMC362656/\$10.00, AMC362657/\$10.00, AMC362658/\$10.00, AMC362659/\$10.00, AMC362660/\$10.00, AMC362661/\$10.00, AMC362662/\$10.00, AMC362663/\$10.00, AMC362664/\$10.00, AMC362665/\$10.00, AMC362666/\$10.00, AMC362667/\$10.00, AMC362668/\$10.00, AMC362669/\$10.00		- n/a -	140.00
3	14.00	LOCATABLE MINERALS / MINING CLAIMS-NEW, UNADJUDI, ONE OR MORE AUTH NO'S / NEW MINING CLM MAINT FEE \$125 (1993) CASES: AMC362656/\$125.00, AMC362657/\$125.00, AMC362658/\$125.00, AMC362659/\$125.00, AMC362660/\$125.00, AMC362661/\$125.00, AMC362662/\$125.00,		- n/a -	1750.00

	AMC362663/\$125.00, AMC362664/\$125.00, AMC362665/\$125.00, AMC362666/\$125.00, AMC362667/\$125.00, AMC362668/\$125.00, AMC362669/\$125.00		
TOTAL:			\$2,310.00

PAYMENT INFORMATION			
1	AMOUNT	\$2,310.00	POSTMARKED: 09/21/2004
	TYPE	CHECK	RECEIVED: 09/23/2004
	CHECK NO	1185	
	NAME	SEARCHLIGHT EXPLORATION LLC. 5821 PRISTINE FALLS AVE LAS VEGAS NV 89131	

REMARKS

This receipt was generated by the automated BLM Collections and Billing System and is a paper representation of a portion of the official electronic record contained therein.

NOTICE!!

These documents have been scanned!

Do not place un-scanned documents beneath this notice!

Do not remove this notice from this file!

GPO Jacket No. 560-102
Print Order 61540
Rise Business Services, LLC
Job=AZ15 6/5/2019



Box Number= AZ15116



Claim Begin-End: AMC362656-AMC362669

2 Correspondence



AZ15116-6

AMC362446-AMC363096

February 4, 2010 #1

NOTE: if credit card, then put reason in Column 6

[illegible]

S drive – Tony - Amendment Rejected-AMC362660-Bauman

In Reply Refer To:
3833 (9331) TS
AMC362656

CERTIFIED MAIL – RETURN RECEIPT REQUESTED No.

NOTICE

Frederick Bauman	:	AMC362660
9212 Empire Rock St.	:	LITTLE BUTTE #5
Quartzsite, Arizona 85346	:	

Amendment Not Processed

On November 24, 2009, the Bureau of Land Management (BLM) Arizona State Office received an amendment for the above listed claim. Title 43 Code of Federal Regulations 3833.22(a) states that amendments must be filed with the BLM after proper filing in the county recorder's office. The amendment filed does not have the county recorder's stamp. Therefore, this amendment cannot be processed.

Please submit, within 30 days from your receipt of this notice, a corrected copy of your amendment. If we do not receive the information within this timeframe, the non-refundable processing fee paid will be retained by BLM and no further action will be taken.

Please include your AMC serial number(s) on all correspondence. If additional information is required, please contact Tony Smith at (602) 417-9355.

Scott Cooke
Group Administrator
Renewable and Mineral Resources

COMPLETE THIS SECTION ON DELIVERY

- ### A. Signature

x Barbara Banna

☐ Agent

☐ Addressee

B. Received by (*Printed Name*)

C. Date of Delivery

BARBARA Bauman

423

1. Article Addressed to:

FREDERICK BAUMAN
9212 EMPIRE ROCK STREET
LAS VEGAS, NV 89143
AZ931 TS AMC362656

D. Is delivery address different from item 1?

☐ Yes

If YES, enter delivery address below:

☐ No

3. Service Type

☐ Certified Mail☐ Express Mail☐ Registered☐ Return Receipt for Merchandise☐ Insured Mail☐ C.O.D.

4. Restricted Delivery? (Extra Fee)

☐ Yes

2. Article Number

(Transfer from service label)


7009 1410 0001 7124 1202

PS Form 3811, February 2004

Domestic Return Receipt

102595-02-M-1540

UNITED STATES POSTAL SERVICE



First-Class Mail
Postage & Fees Paid
USPS
Permit No. G-10

- Sender: Please print your name, address, and ZIP+4 in this box •


RECEIVED
BLM AZ STATE OFFICE

2010 APR 26 A 11:33

PHOENIX, ARIZONA

BUREAU OF LAND MANAGEMENT
ARIZONA STATE OFFICE
ONE NORTH CENTRAL AVENUE
SUITE 800
PHOENIX, AZ 85004-2203

4427





United States Department of the Interior



BUREAU OF LAND MANAGEMENT

Arizona State Office

One North Central Avenue, Suite 800

Phoenix, Arizona 85004-4427

www.blm.gov/az/

April 13, 2010

RECEIVED
BLM AZ STATE
2010 APR 26 A 11:16

PHOENIX, ARIZONA

In Reply Refer To:

3833 (9310) TS

AMC362656

Please note correct address

CERTIFIED MAIL – RETURN RECEIPT REQUESTED No. 7009 1410 0001 7124 1103

NOTICE

Frederick Bauman

9212 Empire Rock St.

~~Quartzsite, Arizona 85346~~

:
:
:

AMC362660

LITTLE BUTTE #5

Las Vegas, NV 89143

Amendment Not Processed

On November 24, 2009, the Bureau of Land Management (BLM) Arizona State Office received an amendment for the above listed claim. Title 43 Code of Federal Regulations 3833.22(a) states that amendments must be filed with the BLM after proper filing in the county recorder's office. The amendment filed does not have the county recorder's stamp. Therefore, this amendment cannot be processed.

Please submit, within 30 days from your receipt of this notice, a corrected copy of your amendment. If we do not receive the information within this timeframe, the non-refundable processing fee paid will be retained by BLM and no further action will be taken.

Please include your AMC serial number on all correspondence. If additional information is required, please contact Tony Smith at (602) 417-9355.

*Mr Cooke,
Here is a copy
of the amended
claim with county
recorder's stamp.
Fred Bauman
(702) 533-8372*

Scott Cooke

Scott Cooke
Group Administrator
Renewable and Mineral Resources

TS 4/12/10
AT 4/13/10
SIC 4/13/10

APR 13 2010

In Reply Refer To:
3833 (9310) TS
AMC362656

CERTIFIED MAIL – RETURN RECEIPT REQUESTED No. 7009 1410 0001 7124 1103

NOTICE

Frederick Bauman	:	AMC362660
9212 Empire Rock St.	:	LITTLE BUTTE #5
Quartzsite, Arizona 85346	:	

Amendment Not Processed

On November 24, 2009, the Bureau of Land Management (BLM) Arizona State Office received an amendment for the above listed claim. Title 43 Code of Federal Regulations 3833.22(a) states that amendments must be filed with the BLM after proper filing in the county recorder's office. The amendment filed does not have the county recorder's stamp. Therefore, this amendment cannot be processed.

Please submit, within 30 days from your receipt of this notice, a corrected copy of your amendment. If we do not receive the information within this timeframe, the non-refundable processing fee paid will be retained by BLM and no further action will be taken.

Please include your AMC serial number on all correspondence. If additional information is required, please contact Tony Smith at (602) 417-9355.

Scott Cooke
Group Administrator
Renewable and Mineral Resources

TS:lm:041210

FEB 23 2010

In Reply Refer To:

3800 (9330) RE

AMC355838, AMC356928, AMC357865, AMC360589, AMC362656, AMC362811, AMC363464, AMC364238, AMC364254, AMC364364, AMC367211, AMC368880, AMC371353, AMC381973, AMC390899, AMC395870, AMC396297, AMC357050, AMC357192, AMC360628, AMC360759, AMC360862, AMC360991, AM

CERTIFIED MAIL - RETURN RECEIPT REQUESTED No. 7007 2680 0000 8514 7924

DECISION

SEARCHLIGHT EXPL LLC
9212 EMPIRE ROCK ST
LAS VEGAS, NV 89143

: This decision affects those claims
: shown in the block below:
:

SEE THE ATTACHMENT FOR LIST OF CLAIMS

MINING CLAIMS
DECLARED FORFEITED

The mining claims listed above have been declared forfeited for failure to file the required maintenance fee payment or small miner's maintenance fee waiver (waiver).

Claimants are required to pay an annual non-refundable maintenance fee of \$140, or submit a waiver, on or before September 1 of each year. These requirements were established by Title 30 United States Code (U.S.C.) 28-f-k, as amended, and Title 43 Code of Federal Regulations (CFR) 3834 and 3835.

Our records do not show receipt of a maintenance fee payment, or waiver received on or before September 1, 2009, for the 2010 assessment year, for the claims listed above. Therefore, the claims are forfeited.

This decision does not relieve you of the liability for reclamation of all areas disturbed by your activities on lands covered by the subject mining claim(s) and/or site(s). After you complete the reclamation, you must notify the authorized officer of the appropriate surface managing agency so that the authorized officer may conduct a final site inspection and determine whether you may be released from liability.

If you fail to reclaim the land to the satisfaction of the authorized officer, the surface management agency may cite you for noncompliance under its surface management regulations.

For land administered by the Bureau of Land Management (BLM), if you fail to reclaim the land to the satisfaction of the authorized officer as required in 43 CFR Subpart 3809, BLM will issue an order of noncompliance under 43 CFR 3809.601(a). If you fail to comply with the noncompliance order, BLM may take further action under 43 CFR 3809.604. Failure to conduct reclamation is a prohibited act that may subject you to criminal penalties. See 43 CFR 3809.605(h) and 43 CFR 3809.700.

This decision may be appealed to the Interior Board of Land Appeals, Office of the Secretary, in accordance with the regulations contained in 43 CFR, Part 4, and the enclosed Form 1842-1. If an appeal is taken, your notice of appeal must be filed in this office (at the above address) within 30 days from receipt of this decision. The appellant has the burden of showing that the decision appealed from is in error.

If you wish to file a petition pursuant to regulation 43 CFR 4.21 (58 FR 4939, January 19, 1993) for a stay of the effectiveness of this decision during the time that your appeal is being reviewed by the Board, the petition for a stay must accompany your notice of appeal. A petition for a stay is required to show sufficient justification based on the standards listed below. Copies of the notice of appeal and petition for a stay **must** also be submitted to each party named in this decision and to the Interior Board of Land Appeals and to the appropriate Office of the Solicitor (see 43 CFR 4.413) at the same time the original documents are filed with this office. If you request a stay, you have the burden of proof to demonstrate that a stay should be granted.

Standards for Obtaining a Stay

Except as otherwise provided by law or other pertinent regulation, a petition for a stay of a decision pending appeal shall show sufficient justification based on the following standards:

- (1) The relative harm to the parties if the stay is granted or denied,
- (2) The likelihood of the appellant's success on the merits,
- (3) The likelihood of immediate and irreparable harm if the stay is not granted, and
- (4) Whether the public interest favors granting the stay.

Please include your AMC serial number(s) on all correspondence. If additional information is required, please call Rod Ebert at 602-417-9397.



Ruben A. Sanchez
Group Administrator
Renewable and Mineral Resources

Enclosure
Appeal Form 1842-1

REbert:lm:022310

9212 EMPIRE SEARCHLIGHT EXPL LLC ROCK ST, LAS VEGAS NV 89143					
LEAD FILE NO	CLAIM NAME	CLAIM NO.	LEAD FILE NO.	CLAIM NAME	CLAIM NO.
AMC355838	LDP#4	AMC355838	AMC363464	TRI- METALS	AMC363475
AMC355838	LDP#5	AMC355839	AMC364238	CLARA#1	AMC364246
AMC356928	MONSTRO VERDE #1	AMC356929	AMC364238	CLARA#2	AMC364247
AMC357865	MONSTRO VERDE #2	AMC357865	AMC364238	CLARA#3	AMC364248
AMC357865	MONSTRO VERDE #3	AMC357866	AMC364238	CLARA#4	AMC364249
AMC360589	LBA #8	AMC360589	AMC364238	CLARA#5	AMC364250
AMC360589	LBA #9	AMC360590	AMC364238	CLARA#6	AMC364251
AMC360589	LBA #10	AMC360591	AMC364254	NELLIE	AMC364254
AMC360589	LBA #11	AMC360592	AMC364254	RODGERS	AMC364255
AMC360589	LBA #12	AMC360593	AMC364254	KLAPETSKY	AMC364256
AMC362656	ARRASTRE #1	AMC362661	AMC364254	HAZEL	AMC364257
AMC362656	ARRASTRE #2	AMC362662	AMC364254	WILSON	AMC364258
AMC362656	ARRASTRE #3	AMC362663	AMC364254	JOSEPHINE	AMC364259
AMC362656	AIRSTEP #1	AMC362664	AMC364364	COPPER BLUFF #1	AMC364372
AMC362656	AIRSTEP #2	AMC362665	AMC364364	CACTUS QUEEN	AMC364373
AMC362656	FLAT FAULT #1	AMC362666	AMC364364	DEER TRAIL #1	AMC364374
AMC362656	FLAT FAULT #2	AMC362667	AMC364364	LITTLE KIMBLE #1	AMC364378
AMC362656	FLAT FAULT #3	AMC362668	AMC364364	MCDUFFIE #1	AMC364379
AMC362656	FLAT FAULT #4	AMC362669	AMC364364	MCDUFFIE #2	AMC364380
AMC362811	SMG#1	AMC362811	AMC364364	BIG KIMBLE #1	AMC364381
AMC362811	SMG#2	AMC362812	AMC367211	AM #1	AMC367212
AMC362811	SMG#3	AMC362813	AMC367211	AM #2	AMC367213
AMC362811	SMG#4	AMC362814	AMC367211	AM #3	AMC367214
AMC362811	SMG#5	AMC362815	AMC367211	AM #4	AMC367215
AMC362811	SMG#6	AMC362816	AMC367211	AM #5	AMC367216
AMC362811	SMG#7	AMC362817	AMC367211	AM #6	AMC367217
AMC362811	SMG#8	AMC362818	AMC367211	AM #7	AMC367218
AMC362811	SMG#9	AMC362819	AMC367211	AM #8	AMC367219
AMC362811	SMG#10	AMC362820	AMC367211	AM #9	AMC367220
AMC362811	SMG#11	AMC362821	AMC367211	AM #10	AMC367221
AMC362811	SMG#12	AMC362822	AMC368880	SF #1	AMC368880
AMC362811	SMG#13	AMC362823	AMC368880	SF #2	AMC368881
AMC362811	SMG#14	AMC362824	AMC368880	SF #3	AMC368882
AMC362811	LDP#1	AMC362825	AMC368880	SF #4	AMC368883
AMC362811	LDP#2	AMC362826	AMC368880	SF #5	AMC368884
AMC362811	LDP#3	AMC362827	AMC368880	SF #6	AMC368885
AMC363464	BIG BUG	AMC363464	AMC368880	SFL #1	AMC368886
AMC363464	COPPER HILL #1	AMC363465	AMC368880	SFL #2	AMC368887
AMC363464	COPPER HILL #2	AMC363466	AMC368880	SFL #3	AMC368888
AMC363464	COPPER HILL #3	AMC363467	AMC371353	COPPER BELL	AMC371353
AMC363464	HACK	AMC363468	AMC395870	GREAT WEST#2	AMC395871
AMC363464	OLD MINOR	AMC363469	AMC395870	GREAT WEST#3	AMC395872

AMC371353	COPPER DOME NO. 1	AMC371354	AMC395870	GREAT WEST#4	AMC395873
AMC371353	COPPER DOME NO. 2	AMC371355	AMC395870	DANDY#1A	AMC395874
AMC371353	COPPER MOUNTAIN NO.1	AMC371356	AMC395870	DANDY#2	AMC395875
AMC371353	COPPER MOUNTAIN NO.2	AMC371357	AMC395870	DANDY#3	AMC395876
AMC371353	COPPER QUEEN	AMC371358	AMC395870	DANDY#4	AMC395877
AMC371353	POCAHONTAS	AMC371359	AMC395870	DANDY#5	AMC395878
AMC371353	POCAHONTAS NO. 2	AMC371360	AMC395870	MOCKINGBIRD#1	AMC395879
AMC381973	CLARA #7	AMC381973	AMC395870	MOCKINGBIRD#2A	AMC395880
AMC381973	CLARA #8	AMC381974	AMC395870	MOCKINGBIRD#3	AMC395881
AMC381973	CLARA #9	AMC381975	AMC395870	MOCKINGBIRD#4	AMC395882
AMC381973	CLARA #10	AMC381976	AMC395870	MOCKINGBIRD#5	AMC395883
AMC390899	CLARA #11	AMC390899	AMC395870	MOCKINGBIRD#6	AMC395884
AMC390899	LDP #9	AMC390902	AMC395870	MOCKINGBIRD#7	AMC395885
AMC390899	LDP #10	AMC390903	AMC395870	MOCKINGBIRD#8	AMC395886
AMC390899	LDP #11	AMC390904	AMC395870	MOCKINGBIRD#9	AMC395887
AMC390899	LDP #12	AMC390905	AMC395870	MOCKINGBIRD#10	AMC395888
AMC390899	LDP #13	AMC390906	AMC395870	MOCKINGBIRD#11	AMC395889
AMC395870	GREAT WEST#1A	AMC395870	AMC395870	MOCKINGBIRD #12	AMC395890
AMC395870	MOCKINGBIRD #13	AMC395891			
AMC395870	MOCKINGBIRD #14	AMC395892			
AMC395870	MOCKINGBIRD #15	AMC395893			
AMC395870	MOCKINGBIRD#16	AMC395894			
AMC395870	MOCKINGBIRD#17	AMC395895			
AMC396297	MOCKINGBIRD#30	AMC396299			
AMC396297	MOCKINGBIRD#27	AMC396300			
AMC396297	MOCKINGBIRD#28	AMC396301			
AMC396297	MOCKINGBIRD#29	AMC396302			

SENDER: COMPLETE THIS SECTION

- Complete items 1, 2, and 3. Also complete item 4 if Restricted Delivery is desired.
- Print your name and address on the reverse so that we can return the card to you.
- Attach this card to the back of the mailpiece, or on the front if space permits.

1. Article Addressed to:

SEARCHLIGHT EXPL LLC
9212 EMPIRE ROCK ST
LAS VEGAS, NV 89143

AZ933 RE AMC360438, AMC356928, AMC357865, AMC360589,
AMC362656, AMC362811, AMC363464, AMC364238, AMC364254,
AMC364364, AMC367211, AMC368880, AMC371353, AMC381973,
AMC390899, AMC395870, AMC396297, AMC357050, AMC357192,
AMC360628, AMC360759, AMC360862, AMC360991

COMPLETE THIS SECTION ON DELIVERY

A. Signature

x B. Bauman

☐ Agent☐ Addressee

B. Received by (Printed Name)

C. Date of Delivery

2/16

D. Is delivery address different from item 1? ☐ Yes

If YES, enter delivery address below: ☐ No

3. Service Type

☐ Certified Mail☐ Express Mail☐ Registered☐ Return Receipt for Merchandise☐ Insured Mail☐ C.O.D.

4. Restricted Delivery? (Extra Fee)

☐ Yes

2. Article Number

(Transfer from service label)

7007 2680 0000 8514 7924

UNITED STATES POSTAL SERVICE

2010 FEB 20 PM 4 1

2010 FEB 20 PM 4 1

First-Class Mail
Postage & Fees Paid
USPS
Permit No. G-10

• Send Please print your name, address, and ZIP+4 in this box •

RECEIVED
BLM AZ STATE OFFICE
2010 MAR -1 P 1:55
PHOENIX, ARIZONA

BUREAU OF LAND MANAGEMENT
ARIZONA STATE OFFICE
ONE NORTH CENTRAL AVENUE
SUITE 800
PHOENIX, AZ 85004-2203



NOTE: if credit card, then put reason in Column 6

[illegible]

Rod
Ebert/AZSO/AZ/BLM/DOI
02/04/2010 08:28 AM

To: Sirita K Benally/AZSO/AZ/BLM/DOI@BLM
cc
bcc
Subject: Credit Card Refund

Sirita,

I have a credit card refund. Please let me know when completed.

Thanks.

Rod



Refund-Transversal Form for February 4, 2010.docx

Rod
Ebert/AZSO/AZ/BLM/DOI
02/04/2010 08:28 AM

To Sirita K Benally/AZSO/AZ/BLM/DOI@BLM
cc
bcc
Subject Credit Card Refund

Sirita,

I have a credit card refund. Please let me know when completed.

Thanks.

Rod



Refund-Transversal Form for February 4, 2010.docx

United States Department of the Interior
Bureau of Land Management
 BUSINESS & SUPPORT SVCS DIV
 ONE N CENTRAL AVE SUITE 800
 PHOENIX, AZ 85004 -4427
 Phone: (602) 417-9200

Receipt

No:

1983949

Transaction #: 2047523	
Date of Transaction: 08/20/2009	
CUSTOMER:	KESTREL COMPANY LLC 216 COLORADO AVE NW ORANGE CITY, IA 51041-1438 US

LINE #	QTY	DESCRIPTION	REMARKS	UNIT PRICE	TOTAL
1	1.00	LOCATABLE MINERALS / MINING CLAIMS-NOT NEW-UNADJUD, ONE AUTH NO. ONLY / MINING CLAIM MONEY RECEIVED CASES: AMC362642/\$2240.00	MAINT 2010/16	- n/a -	2240.00
2	2.00	IAC PRODUCTS / SERVICE/ADMIN CHARGES / FAX / FAX TRANSMISSIONS		1.10	2.20
3	0.06	LOCATABLE MINERALS / MINING CLAIMS-NOT NEW-UNADJUD, ONE AUTH NO. ONLY / MINING CLAIM MONEY RECEIVED CASES: AMC362642/\$-140.00	MAINT 2010/16	- n/a -	-140.00
TOTAL:					\$2,102.20

PAYMENT INFORMATION			
NOTE: Items will appear on credit card statement as "Bureau of Land Mgmt CO".			
1	AMOUNT:	-140.00	POSTMARKED: N/A
	TYPE:	CREDIT CARD (REFUND OR DEBIT VOUCHER)	RECEIVED: 08/21/2009
	NAME:	KESTREL COMPANY LLC, 216 COLORADO AVE NW ORANGE CITY IA 51041-1438 US	
	CARD NO:	XXXXXXXXXXXX3721	AUTH CODE: 09655A
	NAME ON CARD:	KESTREL CO LLC	
	EXPIRES:	06/2012	
	SIGNATURE:		
2	AMOUNT:	2242.20	POSTMARKED: N/A
	TYPE:	CREDIT CARD	RECEIVED: 08/21/2009
	NAME:	KESTREL COMPANY LLC,	

	216 COLORADO AVE NW ORANGE CITY IA 51041-1438 US		
CARD NO:	XXXXXXXXXXXX3721	AUTH CODE:	09655A
NAME ON CARD:	KESTREL CO LLC		
EXPIRES:	06/2012		
SIGNATURE:			

REMARKS

This receipt was generated by the automated BLM Collections and Billing System and is a paper representation of a portion of the official electronic record contained therein.

*A. Mogel
11-27-09
Amy*

FREDERICK C. BAUMAN
Attorney – at - Law
9212 Empire Rock Street
Las Vegas, NV 89143
(702) 533-8372
Email: FrederickCBauman@aol.com

Arizona Bar # 017121
California Bar #207914
Nevada Bar #8370

Also admitted to practice law in New Jersey, New York, Pennsylvania and Texas

November 23, 2009

Mr. Alvin L. Burch
Group Administrator – Renewable and Mineral Resources Group
US Bureau of Land Management
Arizona State Office
One North Central Ave., Suite 800
Phoenix, AZ 85004

Re: Letter Dated November 10, 2009 – AMC362656, AMC362657 – Little Butte #1 and 2 Mining Claims


Dear Mr. Burch:

I received your letter regarding payment of the 2009 claim maintenance fee for these two mining claims. Please be advised that I am Manager of Searchlight Exploration, LLC, which is the owner of record of these two mining claims. I made payment of the 2009 claim maintenance fees in that capacity.

Kestrel Co LLC has no interest in these mining claims. They probably intended to pay for two other mining claims.

I am enclosing the serial register pages which show Searchlight Exploration, LLC to be the owner of record of the mining claims, together with a print-out from the Arizona Corporation Commission which shows that I am Manager of Searchlight Exploration, LLC.

Sincerely yours,


Frederick C. Bauman

Enclosures



United States Department of the Interior

BUREAU OF LAND MANAGEMENT

Arizona State Office

One North Central Avenue, Suite 800

Phoenix, Arizona 85004-4427

www.blm.gov/az/

November 10, 2009



In Reply Refer To:
3800 (9330) RE
AMC362656

CERTIFIED MAIL - RETURN RECEIPT REQUESTED

NOTICE

Kestrel Co LLC
216 Colorado Ave NW
Orange City, IA 51041-1438
7007 3020 0000 8493 7091

Frederick C. Bauman
9212 Empire Rock St
Las Vegas, NV 89143-1372
7007 3020 0000 8493 7206

AMC362656, AMC362657
Little Butte #1, Little Butte #2

Request for Disposition of Multiple Payment


According to our records, the 2009 maintenance fee payment for the mining claim(s) listed above was/were paid by the two parties listed above. BLM cannot retain multiple maintenance fee payments for a mining claim.

We require written notification regarding the disposition of your payment. We can keep your payment for the 2009 assessment year, refund your payment, or apply it to the next assessment year (2010 maintenance fee that is due on or before September 1, 2009).

Please respond within 30 days of your receipt of this notice, addressing your own payment only. If we do not receive a response from either party within those 30 days, the payment received first will be kept and the other refunded. If only one request is received, that request will be honored. If we receive conflicting requests from both parties, the following priority will be applied: if only one party is listed in BLM records as a claim owner, their request will be honored. If both

or neither party is listed as claim owners, priority will be given to the payment received first. The case file will be noted that both payments were timely received.

If additional information is required, please contact Rod Ebert at 602-417-9397. Please include your AMC serial numbers on all correspondence.

A handwritten signature in cursive script, reading "Alvin L. Burch". The signature is written in dark ink and is positioned above the printed name and title.

Alvin L. Burch
Group Administrator
Renewable and Minerals Resources Group

NOV 10 2009

In Reply Refer To:
3800 (9330) RE
AMC362656

CERTIFIED MAIL - RETURN RECEIPT REQUESTED

NOTICE

Kestrel Co LLC
216 Colorado Ave NW
Orange City, IA 51041-1438
7007 3020 0000 8493 7091

Frederick C. Bauman
9212 Empire Rock St
Las Vegas, NV 89143-1372
7007 3020 0000 8493 7206

AMC362656, AMC362657
Little Butte #1, Little Butte #2

Request for Disposition of Multiple Payment

According to our records, the 2009 maintenance fee payment for the mining claim(s) listed above was/were paid by the two parties listed above. BLM cannot retain multiple maintenance fee payments for a mining claim.

We require written notification regarding the disposition of your payment. We can keep your payment for the 2009 assessment year, refund your payment, or apply it to the next assessment year (2010 maintenance fee that is due on or before September 1, 2009).

Please respond within 30 days of your receipt of this notice, addressing your own payment only. If we do not receive a response from either party within those 30 days, the payment received first will be kept and the other refunded. If only one request is received, that request will be honored. If we receive conflicting requests from both parties, the following priority will be applied: if only one party is listed in BLM records as a claim owner, their request will be honored. If both

*Refund Authorized
to Kestrel Company for
\$280. RE 2/4/10*

SENDER **COMPLETE THIS SECTION**

- Complete items 1, 2, and 3. Also complete item 4 if Restricted Delivery is desired.
- Print your name and address on the reverse so that we can return the card to you.
- Attach this card to the back of the mailpiece, or on the front if space permits.

1. Article Addressed to:

Frederick C. Bauman
9212 Empire Rock St
Las Vegas, NV 89143-1372
AZ933 AMC362656 RE

2. Article Number

(Transfer from service label)

7007 3020 0000 8493 7206

COMPLETE THIS SECTION ON DELIVERY

A. Signature

X

☐ Agent

☐ Addressee

B. Received by (Printed Name)

Frederick Bauman

C. Date of Delivery

11/18

D. Is delivery address different from item 1?

☐ Yes

If YES, enter delivery address below:

☐ No

3. Service Type

☐ Certified Mail

☐ Express Mail

☐ Registered

☐ Return Receipt for Merchandise

☐ Insured Mail

☐ C.O.D.

4. Restricted Delivery? (Extra Fee)

☐ Yes

UNITED STATES POSTAL SERVICE

First-Class Mail
Postage & Fees Paid
USPS
Permit No. G-10

- Sender: Please print your name, address, and ZIP+4 in this box •

RECEIVED
BLM AZ STATE OFFICE

2009 NOV 20 P 2:09

PHOENIX, ARIZONA

BUREAU OF LAND MANAGEMENT
ARIZONA STATE OFFICE
ONE NORTH CENTRAL AVENUE
SUITE 800
PHOENIX, AZ 85004-2203

SEND TO THE POST OFFICE WITH THIS SECTION

- Complete items 1, 2, and 3. Also complete item 4 if Restricted Delivery is desired.
- Print your name and address on the reverse so that we can return the card to you.
- Attach this card to the back of the mailpiece, or on the front if space permits.

1. Article Addressed to:

Kestrel Co LLC
216 Colorado Ave NW
Orange City, IA 51041-1438
AZ933 AMC362656 RE

Article Number
(Transfer from service label)

Form 3811, February 2004

COMPLETE THIS SECTION ON DELIVERY

A. Signature

X

☐ Agent

☒ Addressee

B. Received by (Printed Name)

C. Date of Delivery

PETER STECKELT

11-13-0

D. Is delivery address different from item 1?

☐ Yes

If YES, enter delivery address below:

☐ No

3. Service Type

☐ Certified Mail

☐ Express Mail

☐ Registered

☐ Return Receipt for Merchandise

☐ Insured Mail

☐ C.O.D.

4. Restricted Delivery? (Extra Fee)


☐ Yes

7007 3020 0000 8493 7077

Domestic Return Receipt

102595-02-M-1540

UNITED STATES POSTAL SERVICE



First-Class Mail
Postage & Fees Paid
USPS
Permit No. G-10

- Sender: Please print your name, address, and ZIP+4 in this box •

RECEIVED
BLM AZ STATE OFFICE


2009 NOV 16 P 2:49

PHOENIX, ARIZONA

BUREAU OF LAND MANAGEMENT
ARIZONA STATE OFFICE
ONE NORTH CENTRAL AVENUE
SUITE 800
PHOENIX, AZ 85004-2203

or neither party is listed as claim owners, priority will be given to the payment received first. The case file will be noted that both payments were timely received.

If additional information is required, please contact Rod Ebert at 602-417-9397. Please include your AMC serial numbers on all correspondence.

A handwritten signature in cursive script, reading "Alvin L. Burch".

Alvin L. Burch
Group Administrator
Renewable and Minerals Resources Group

[Home](#) | [Help](#) | [Sign In](#)[Track & Confirm](#)[FAQs](#)

Track & Confirm

Search Results

Label/Receipt Number: 7007 3020 0000 8493 7091

Service(s): Certified Mail™

Status: Delivered

Your item was delivered at 12:33 PM on November 13, 2009 in ORANGE CITY, IA 51041.

Track & Confirm

Enter Label/Receipt Number.

[Go >](#)

Detailed Results:

- Delivered, November 13, 2009, 12:33 pm, ORANGE CITY, IA 51041
- Arrival at Unit, November 13, 2009, 8:43 am, ORANGE CITY, IA 51041

Notification Options

Track & Confirm by email

Get current event information or updates for your item sent to you or others by email.

[Go >](#)[Site Map](#)[Customer Service](#)[Forms](#)[Gov't Services](#)[Careers](#)[Privacy Policy](#)[Terms of Use](#)[Business Customer Gateway](#)

Copyright© 2010 USPS. All Rights Reserved.

No FEAR Act EEO Data

FOIA

Equal Opportunity
NondiscriminationIntegrity
Nondiscrimination

Sept 1, 2009

ID FILE NUMBERS:

AMC, 364364, 390899, 362656, 362684, 393041/
352564, 355248, 355607, 355355, 366290/
368409, 363464 367211

Bauman
9212 Empire Rock St
Las Vegas, NV 89143

CERTIFIED MAIL™



7008 0150 0001 0602 5780



U.S. POSTAGE
\$5.71
FCM LETTER
89199
Date of sale
11/23/09
02 1P00 APC
09242345

RECEIVED
BLM AZ STATE OFFICE

2009 NOV 25 P 12:24

PHOENIX, ARIZONA

Mr Alvin L Burch, Group Administrator
US BLM / Arizona State Office
One N. Central Ave, Suite 800
Phoenix, AZ 85004

8500434427



PLACE STICKER AT TOP OF ENVELOPE TO THE RIGHT
OF THE RETURN ADDRESS, FOLD AT DOTTED LINE

11/18/2009

Arizona Corporation Commission
State of Arizona Public Access System

11:08 AM

Corporate Status Inquiry**File Number: L-1086926-9****Corp. Name: SEARCHLIGHT EXPLORATION, LLC****This Limited Liability Company is in Good Standing**

This information is provided as a courtesy and does not constitute legally binding information regarding the status of the entity listed above. To obtain an official Certificate indicating that the entity is in good standing click on **Print Certificate** and follow printing instructions. To re-print a previously generated Certificate of Good Standing click **Reprint Certificate**.

[Print Certificate](#)[Reprint Certificate](#)[Return to Corporate Inquiry](#)

11/18/2009

Arizona Corporation Commission
State of Arizona Public Access System

11:07 AM

Jump To...[Scanned Documents](#) [Microfilm](#)**Corporate Inquiry****File Number: L-1086926-9****Check Corporate Status****Corp. Name: SEARCHLIGHT EXPLORATION, LLC****Domestic Address**

% EVANS & CO PLC

1355 S HIGLEY RD #115

HIGLEY, AZ 85236

Statutory Agent Information**Agent Name: EVANS & CO PLC****Agent Mailing/Physical Address:**

1355 S HIGLEY RD #115

HIGLEY, AZ 85236

Agent Status: APPOINTED 09/13/2006**Agent Last Updated: 09/27/2006****Additional Corporate Information**

Corporation Type: DOMESTIC L.L.C.	Business Type:
Incorporation Date: 07/21/2003	Corporate Life Period: PERPETUAL
Domicile: ARIZONA	County: MARICOPA
Approval Date: 09/22/2003	Original Publish Date: 12/15/2003

Member Information

FREDERICK C BAUMAN MANAGER 9212 EMPIRE ROCK ST LAS VEGAS, NV 89143 Date of Taking Office: 07/21/2003 Last Updated: 09/27/2006	FREDERICK C BAUMAN MEMBER 9212 EMPIRE ROCK ST LAS VEGAS, NV 89143 Date of Taking Office: 07/21/2003 Last Updated: 09/27/2006
--	---

Scanned Documents

(Click on gray button to view document - will open in a new window)

Document Number	Description	Date Received
01749756	MULTIPLE CHANGES	09/13/2006

[Back To Top](#)

Microfilm

Location	Date Received	Description
11612007009	07/21/2003	ARTICLES OF ORGANIZATION
20328021012	12/15/2003	PUB OF ARTICLES OF ORGANIZATION
32000000003	09/13/2006	MULTIPLE CHANGES

[Back To Top](#)

- [Corporate Name Search Instructions](#)
 - [General Web Site Usage Instructions](#)
 - [Return to STARPAS Main Menu](#)
 - [Return to A.C.C. Corporations Division Main Page](#)
 - [Return to Arizona Corporation Commission Home Page](#)
-

AB 8/25/08
22 8/25/08

AUG 28 2008

In Reply Refer To:
3800 (AZ-933) RE
AMC362642, AMC362656

NOTICE

Nature's Beauty Unlimited, Limited	:	AMC362642-AMC362650
P.O. Box 543	:	AMC362655, AMC362657
Whittier, California 90608	:	Nature's Beauty Unlimited No.1-No.9
	:	Nature's Beauty Unlimited No. 14,
	:	Little Butte #2

Transfers Not Processed

On March 31, 2008, eleven grant deeds were received by the Bureau of Land Management (BLM) Arizona State Office, transferring ownership of the mining claims listed above. AMC362642-AMC362645 (Nature's Beauty Unlimited No.1-No.4) were transferred from ZPower Technologies Limited to Nature's Beauty Unlimited, Limited. AMC362646-AMC362650, AMC362655, and AMC362657 (Nature's Beauty Unlimited No.5-No.9, No.14, and Little Butte #2) were transferred from Natural Stone & Mineral LLC to Nature's Beauty Unlimited, Limited.

According to BLM records, these claims are not owned by ZPower Technologies Limited or by Natural Stone & Mineral LLC. Ten claims are owned by Nature's Beauty Unlimited, Limited, and AMC362657 is owned by Searchlight Exploration LLC. Therefore, these transfers cannot be processed. The \$110 non-refundable fee you paid will be retained by the BLM.

These grant deeds specified that "part of" the mining claim was being transferred. Please note that the processing fee for a segregated claim, transferring a portion of a claim, is \$25. Also, in accordance with a directive from our Washington Office, we are no longer accepting segregated mining claims that are smaller than 10 acres in size.

If additional information is required, please contact Rod Ebert at (602)-417-9397. Please include your AMC serial number(s) on all correspondence.

/S/ Alvin Burch
Alvin L. Burch
Group Administrator
Renewable and Mineral Resources

REbert:djj:7/22/08

Date: Aug 25, 2008

ROUTING AND TRANSMITTAL SLIP

TO: (Name, office symbol, room number, building, Agency/Post)	Initials	Date
1. Rod Ebert (AZ 933)	RE	8/25/08
2. Amy Bunda (AZ 933)	AB	8/25/08
3. Alvin Burch (AZ 933)	A. Burch	8/27/08
4. Dana Jones (AZ 933)		
5.		
6.		
7.		
8.		
9.		

	Action	File	Note and Return
	Approval	For Clearance	Per Conversation
	As Requested	For Correction	Prepare Reply
	Circulate	For Your Information	See Me
	Comment	Investigate	X Signature
x	Coordination	Justify	

REMARKS:

DO NOT use this form as a RECORD of approvals, concurrences, disposal, clearances, and similar actions

From: (Name, org. symbol, Agency/Post)	Room No.
Rod Ebert Legal Instrument Examiner, AZ933	Phone No. FTS x 397

OPTIONAL FORM 41 (Rev. 7/76)
Prescribed by GSA
FPMR (41 CFR) 101-11.206

NOTICE!!

These documents have been scanned!

Do not place un-scanned documents beneath this notice!

Do not remove this notice from this file!

GPO Jacket No. 560-102
Print Order 61540
Rise Business Services, LLC
Job=AZ15 6/5/2019



Box Number= AZ15116



Claim Begin-End: AMC362656-AMC362669

3 Transfers



AZ15116-6

AMC362446-AMC363096

**NO
DOCUMENTS
FOUND**

**NO DOCUMENTS FOUND
NO DOCUMENTS FOUND**

NOTICE!!

These documents have been scanned!

Do not place un-scanned documents beneath this notice!

Do not remove this notice from this file!

GPO Jacket No. 560-102
Print Order 61540
Rise Business Services, LLC
Job=AZ15 6/5/2019



Box Number= AZ15116



Claim Begin-End: AMC362656-AMC362669

4 Annual Filings



AZ15116-6

AMC362446-AMC363096

363464
399871
403931

364364
428166
412191
390899
412366
415239
426601
362684
~~362684~~
366290
362656
398293
398624
350564
414426
414430
414434
414441
356410

ENTERED
AUG 14 2018
BY: RAm

SEARCHLIGHT EXPLORATION, LLC

6440 Sky Pointe Dr., Ste 140-412

Las Vegas, NV 89131

(702) 533-8372

searchlightwest@aol.com

BY PRIORITY MAIL

RETURN RECEIPT REQUESTED

August 7, 2018

Bureau of Land Management

Arizona State Office

1 N. Central Ave., Suite 800

Phoenix, AZ 85004

RECEIVED
BLM AZ STATE OFFICE
2018 AUG 10 P 2:26
PHOENIX, ARIZONA

Re: Payment of 2019 Mining Claim Maintenance Fees

Ladies and Gentlemen:


Enclosed is payment of the 2019 claim maintenance fees for the following projects. Payment is made by Ivy Minerals Inc, our joint venture partner:

1. Treasure King – 55 claims - \$8,525
2. La Posa – 18 claims - \$2,790
3. Nine additional projects – 91 claims - \$14,105, as follows:
 - a. White Hills – 10 claims - \$1,550
 - b. Clara – 24 claims - \$3,720
 - c. Burnt Well - 9 claims - \$1,395
 - d. Kit Carson – 24 claims - \$3,720
 - e. Silverfield – 4 claims - \$620
 - f. Potts Mountain – 2 claims - \$310
 - g. Ester Basin – 5 claims - \$775
 - h. Alamo – 7 claims - \$1,085
 - i. N. Rawhide – 6 claims - \$930

Sincerely yours,

SEARCHLIGHT EXPLORATION, LLC

By


Frederick C. Bauman, Manager

PRIORITY[®] ★ MAIL ★

 DATE OF DELIVERY SPECIFIED *

 USPS TRACKING[™] INCLUDED *

 INSURANCE INCLUDED *

 PICKUP AVAILABLE

* Domestic only

RECEIVED
AZ STATE OFFICE
AUG 10 P 2:22
PHOENIX, ARIZONA

WHEN USED INTERNATIONALLY,
A CUSTOMS DECLARATION
LABEL MAY BE REQUIRED.

FROM:

PRIORITY[®] ★ MAIL ★



VISIT US AT USPS.COM[®]
ORDER FREE SUPPLIES ONLINE

FROM: Bauman
Searchlight Eagle LLC
6440 Sky Ponte Dr,
Ste 140-149
Las Vegas, NV 89131

TO:

BLM - Arizona State office
1 N. Central Ave., Ste 800
Phoenix, AZ 85004

Attn: Mining Claims



1006



85004

LAS VEGAS, NV
89130
AUG 07, 18
AMOUNT

\$12.90

R2304H109543-10

PS00001000014

July 2013
OD: 12.5 x 9.5

VISIT US AT USPS.COM[®]
ORDER FREE SUPPLIES ONLINE


Label 228, March 2016

FOR DOMESTIC AND INTERNATIONAL USE



U. S. BUREAU OF LAND MANAGEMENT MAINTENANCE FEE PAYMENT FOR LODE CLAIMS AND MILL SITES	RECEIVED BLM AZ STATE OFFICE 2018 AUG 10 P 2:26 PHOENIX, ARIZONA
RETURN TO Frederick C. Bauman, Esq. Ste 140-149 6440 Sky Pointe Drive Las Vegas, Nevada 89131	
BLM DATE STAMP	
The Maintenance Fees for the following claims apply to the 2019 Assessment Year	
Maintenance Fees \$155 x 55 Claims	\$8,525.00

Claim Name	BLM SERIAL NUMBER
TREASURE KING PROPERTY	SEE EXHIBIT "A" ATTACHED
55 CLAIMS	
[Yavapai County, Arizona]	

Submitted by  Frederick C. Bauman, Manager Searchlight Exploration, LLC 6440 Sky Pointe Dr., Ste 140-149 Las Vegas, NV 89131 702-533-8372 searchlightwest@aol.com	
--	--

4233195

TREASURE KING PROPERTY

SCHEDULE A - page 1

Yavapai County, Arizona

Located in T11.5N,R1E, Sections 24, 25 &36; T11N,R1E, Section 1; T12N,R2E, Section 18
Gila & Salt River Meridian, Big Bug/Turkey Creek Mining District

AMC #	CLAIM NAME	CLAIMANTS'S NAME	RECORDING INFORMATION
356410	TREASURE KING LODGE	SEARCHLIGHT EXPLORATION, LLC	Bk. 3928, Pg. 281
363470	TREASURE KING # 2	SEARCHLIGHT EXPLORATION, LLC	Bk.4202, Pg. 688
363471	TREASURE KING # 3	SEARCHLIGHT EXPLORATION, LLC	Bk.4202, Pg. 689
363472	TREASURE KING # 4	SEARCHLIGHT EXPLORATION, LLC	Bk.4202, Pg. 690
363473	TREASURE KING # 5	SEARCHLIGHT EXPLORATION, LLC	Bk.4202, Pg. 691
363474	TREASURE KING # 6	SEARCHLIGHT EXPLORATION, LLC	Bk.4202, Pg. 692
399871	A1	SEARCHLIGHT EXPLORATION, LLC	Bk. 4720, Pg. 19
399872	A2	SEARCHLIGHT EXPLORATION, LLC	Bk. 4720, Pg. 20
399873	A3	SEARCHLIGHT EXPLORATION, LLC	Bk. 4720, Pg. 21
399874	A4	SEARCHLIGHT EXPLORATION, LLC	Bk. 4720, Pg. 22
399875	A5	SEARCHLIGHT EXPLORATION, LLC	Bk. 4720, Pg. 23
399876	A6	SEARCHLIGHT EXPLORATION, LLC	Bk. 4720, Pg. 24
399877	A7	SEARCHLIGHT EXPLORATION, LLC	Bk. 4720, Pg. 25
399878	A8	SEARCHLIGHT EXPLORATION, LLC	Bk. 4720, Pg. 26
399879	A9	SEARCHLIGHT EXPLORATION, LLC	Bk. 4720, Pg. 27
399880	A10	SEARCHLIGHT EXPLORATION, LLC	Bk. 4720, Pg. 28
399881	A11	SEARCHLIGHT EXPLORATION, LLC	Bk. 4720, Pg. 29
399882	A12	SEARCHLIGHT EXPLORATION, LLC	Bk. 4720, Pg. 30
399883	A13	SEARCHLIGHT EXPLORATION, LLC	Bk. 4720, Pg. 31
399884	A14	SEARCHLIGHT EXPLORATION, LLC	Bk. 4720, Pg. 32

RECEIVED
BIMM STATE OFFICE
2018 AUG 16 P 2:29
TUCSON, ARIZONA

TREASURE KING PROPERTY			SCHEDULE A - page 2
		Yavapai County, Arizona	
Located in T11.5N,R1E, Sections 24, 25 &36; T11N,R1E, Section 1; T12N,R2E, Section 18 Gila &Salt River Meridian, Big Bug/Turkey Creek Mining District			
399885	A15	SEARCHLIGHT EXPLORATION, LLC	Bk. 4720, Pg. 33
399886	A16	SEARCHLIGHT EXPLORATION, LLC	Bk. 4720, Pg. 34
399887	A17	SEARCHLIGHT EXPLORATION, LLC	Bk. 4720, Pg. 35
399888	A18	SEARCHLIGHT EXPLORATION, LLC	Bk. 4720, Pg. 36
399889	A19	SEARCHLIGHT EXPLORATION, LLC	Bk. 4720, Pg. 37
399890	A20	SEARCHLIGHT EXPLORATION, LLC	Bk. 4720, Pg. 38
399891	A21	SEARCHLIGHT EXPLORATION, LLC	Bk. 4720, Pg. 39
399892	A22	SEARCHLIGHT EXPLORATION, LLC	Bk. 4720, Pg. 40
399893	A23	SEARCHLIGHT EXPLORATION, LLC	Bk. 4720, Pg. 41
399894	A24	SEARCHLIGHT EXPLORATION, LLC	Bk. 4720, Pg. 42
399895	A25	SEARCHLIGHT EXPLORATION, LLC	Bk. 4720, Pg. 43
399896	A26	SEARCHLIGHT EXPLORATION, LLC	Bk. 4720, Pg. 44
399897	A27	SEARCHLIGHT EXPLORATION, LLC	Bk. 4720, Pg. 45
399898	A28	SEARCHLIGHT EXPLORATION, LLC	Bk. 4720, Pg. 46
399899	A29	SEARCHLIGHT EXPLORATION, LLC	Bk. 4720, Pg. 47
399900	A30	SEARCHLIGHT EXPLORATION, LLC	Bk. 4720, Pg. 48
399901	A31	SEARCHLIGHT EXPLORATION, LLC	Bk. 4720, Pg. 49
399902	A32	SEARCHLIGHT EXPLORATION, LLC	Bk. 4720, Pg. 50
399903	A33	SEARCHLIGHT EXPLORATION, LLC	Bk. 4720, Pg. 51
399904	A34	SEARCHLIGHT EXPLORATION, LLC	Bk. 4720, Pg. 52


RECEIVED
 DEPT. OF REVENUE
 PHOENIX, ARIZONA
 MAY 10 2016

TREASURE KING PROPERTY		SCHEDULE A - page 3	
Yavapai County, Arizona			
Located in T11.5N,R1E, Sections 24, 25 &36; T11N,R1E, Section 1; T12N,R2E, Section 18 Gila &Salt River Meridian, Big Bug/Turkey Creek Mining District			
399905	A35	SEARCHLIGHT EXPLORATION, LLC	Bk. 4720, Pg. 53
399906	A36	SEARCHLIGHT EXPLORATION, LLC	Bk. 4720, Pg. 54
399907	A37	SEARCHLIGHT EXPLORATION, LLC	Bk. 4720, Pg. 55
399908	A38	SEARCHLIGHT EXPLORATION, LLC	Bk. 4720, Pg. 56
399909	A39	SEARCHLIGHT EXPLORATION, LLC	Bk. 4720, Pg. 57
CLOSED CLAIM			
399910	A40	SEARCHLIGHT EXPLORATION, LLC	Bk. 4720, Pg. 58
403931	A41	SEARCHLIGHT EXPLORATION, LLC	Bk. 4770, Pg. 699
403932	A42	SEARCHLIGHT EXPLORATION, LLC	Bk. 4770, Pg. 700
403933	A43	SEARCHLIGHT EXPLORATION, LLC	Bk. 4770, Pg. 701
403934	A44	SEARCHLIGHT EXPLORATION, LLC	Bk. 4770, Pg. 702
403935	A45	SEARCHLIGHT EXPLORATION, LLC	Bk. 4770, Pg. 703
403936	A46	SEARCHLIGHT EXPLORATION, LLC	Bk. 4772, Pg. 451
403937	A47	SEARCHLIGHT EXPLORATION, LLC	Bk. 4772, Pg. 453
403938	A48	SEARCHLIGHT EXPLORATION, LLC	Bk. 4772, Pg. 452
403939	A49	SEARCHLIGHT EXPLORATION, LLC	Bk. 4772, Pg. 454

RECEIVED
BLM AZ STATE OFFICE
2018 AUG 10 P 2:26
PHOENIX, ARIZONA

U. S. BUREAU OF LAND MANAGEMENT MAINTENANCE FEE PAYMENT FOR LODE CLAIMS AND MILL SITES	RECEIVED BLM AZ STATE OFFICE 2018 AUG 10 P 2:26 PHOENIX, ARIZONA
RETURN TO Frederick C. Bauman, Esq. Ste 140-149 6440 Sky Pointe Drive Las Vegas, Nevada 89131	
	BLM DATE STAMP
The Maintenance Fees for the following claims apply to the 2019 Assessment Year	
Maintenance Fees \$155 x 18 Claims	\$2,790.00

Claim Name	BLM SERIAL NUMBER
LA POSA PROPERTY	SEE SCHEDULE "A" ATTACHED
18 CLAIMS	
[La Paz County, Arizona]	

Submitted by  Frederick C. Bauman, Manager Searchlight Exploration, LLC 6440 Sky Pointe Dr., Ste 140-149 Las Vegas, NV 89131 702-533-8372 searchlightwest@aol.com	
---	--

#4233195

LA POSA PROPERTY

SCHEDULE A

La Paz County, Arizona



Located T7N, R17W, Sections 5, 6, 7 & 8
Gila & Salt River Meridian,

AMC #	CLAIM NAME	CLAIMANTS'S NAME	RECORDING INFORMATION
362656	Little Butte #1	Searchlight Exploration LLC	Fee 2004-04670
362657	Little Bute #2	Searchlight Exploration LLC	Fee 2004-04671
362658	Little Bute #3	Searchlight Exploration LLC	Fee 2004-04672
362659	Little Butte #4	Searchlight Exploration LLC	Fee 2004-04673
362660	Little Bute # 5	Searchlight Exploration LLC	Fee 2004-04674
		amended	Fee 2009-04303
398293	Airstrip # 1	Searchlight Exploration LLC	Fee 2009-04292
398294	Airstrip #2	Searchlight Exploration LLC	Fee 2009-04293
398295	Arrastre # 1	Searchlight Exploration LLC	Fee 2009-04294
398296	Arrastre # 2	Searchlight Exploration LLC	Fee 2009-04295
398297	Arrastre # 3	Searchlight Exploration LLC	Fee 2009-04296
398298	Flat Fault # 1	Searchlight Exploration LLC	Fee 2009-04297
398299	Flat Fault # 2	Searchlight Exploration LLC	Fee 2009-04298
398300	Flat Fault # 3	Searchlight Exploration LLC	Fee 2009-04299
398301	Flat Fault # 4	Searchlight Exploration LLC	Fee 2009-04300
398624	Little Butte # 6	Searchlight Exploration LLC	Fee 2009-04304
398625	Little Butte # 7	Searchlight Exploration LLC	Fee 2009-04305
398626	Flat Fault # 5	Searchlight Exploration LLC	Fee 2009-04301
398627	Flat Fault # 6	Searchlight Exploration LLC	Fee 2009-04302

RECEIVED
MAY 10 2010
PHOENIX, ARIZONA
COUNTY CLERK'S OFFICE

U. S. BUREAU OF LAND MANAGEMENT MAINTENANCE FEE PAYMENT FOR LODE CLAIMS AND MILL SITES		RECEIVED BLM AZ STATE OFFICE 2018 AUG 10 P 2:27 PHOENIX, ARIZONA
RETURN TO Frederick C. Bauman, Esq. Ste 140-149 6440 Sky Pointe Drive Las Vegas, Nevada 89131		
BLM DATE STAMP		
The Maintenance Fees for the following claims apply to the 2019 Assessment Year		
Maintenance Fees \$155 x 10 Claims		\$1,550.00

Claim Name	BLM SERIAL NUMBER
WHITE HILLS PROPERTY:	SEE SCHEDULE "A" ATTACHED
3 LODE CLAIMS	
7 PLACER CLAIMS	
[Mohave County, Arizona]	

Submitted by  Frederick C. Bauman, Manager White Hill (MP) Placer Association SEE EXHIBIT "A" FOR OWNERSHIP 6440 Sky Pointe Dr., Ste 140-149 Las Vegas, NV 89131 702-533-8372 searchlightwest@aol.com	Submitted by  Frederick C. Bauman, Manager Anaconda Exploration, LLC 6440 Sky Pointe Dr., Ste 140-149 Las Vegas, NV 89131 702-533-8372 searchlightwest@aol.com
---	--

4233145

WHITE HILLS PROPERTY		SCHEDULE A
	Mohave County, Arizona	
Located T16N,R21W, Sections 14,15,22,26 &27; Gila & salt River Meridian, Weaver Mining District		

AMC #	CLAIM NAME	CLAIMANTS'S NAME	RECORDING INFORMATION
350565	MOCKINGBIRD # 2	ANACONDA EXPLORATION,LLC (Lode)	BOOK 3155, PAGE 813
			BOOK 4248, PAGE 337 AMENDED
350569	DANDY #1	ANACONDA EXPLORATION,LLC (Lode)	BOOK 3155, PAGE 821
			BOOK 4253, PAGE 385 AMENDED
			BOOK 4290, PAGE 367 AMENDED
350573	GREAT WEST #1	ANACONDA EXPLORATION,LLC (Lode)	BOOK 3155, PAGE 821
			BOOK 4253, PAGE 387 AMENDED
			BOOK 4290, PAGE 369 AMENDED
414426	MP 16	Frederick C. Bauman et al (1) (Placer)	Fee 2012012404
			Fee 2013911645 AMENDED
414430	MP 12	Frederick C. Bauman et al (1) (Placer)	Fee 2012012575
			Fee 2013911642 AMENDED
414434	MP 3	Frederick C. Bauman et al (1) (Placer)	Fee 2012013055
			Fee 2013911640 AMENDED
414441	MP 1	Frederick C. Bauman et al (1) (Placer)	Fee 2012013056
			Fee 2013911639 AMENDED
414442	MP 5	Frederick C. Bauman et al (1) (Placer)	Fee 2012013057
			Fee 2013911641 AMENDED
414443	MP 13	Frederick C. Bauman et al (1) (Placer)	Fee 2012013058
			Fee 2013911643 AMENDED
414444	MP 15	Frederick C. Bauman et al (1) (Placer)	Fee 2012013059
			Fee 2013911644 AMENDED



FOOTNOTE (1) ADDITIONAL OWNERS

Anaconda Exploration LLC
Barbara McIntyre Bauman
Frederick C. Bauman
Thomas A. Climo
Jeffery W. Compton
McIntyre & Bauman Group LLC
Middle Verde Development Co, LLC
Searchlight Exploration, LLC

RECEIVED
BLM AT STATE OFFICE
2018 AUG 10 P 2:21
PHOENIX, ARIZONA

U. S. BUREAU OF LAND MANAGEMENT MAINTENANCE FEE PAYMENT FOR LODE CLAIMS AND MILL SITES		RECEIVED BLM AZ STATE OFFICE 2018 AUG 10 P 2:27 PHOENIX, ARIZONA
RETURN TO Frederick C. Bauman, Esq. Ste 140-149 6440 Sky Pointe Drive Las Vegas, Nevada 89131		
		BLM DATE STAMP
The Maintenance Fees for the following claims apply to the 2019 Assessment Year		
Maintenance Fees \$155 x 24 Claims		\$3,720.00

Claim Name	BLM SERIAL NUMBER
CLARA PROPERTY: 24 CLAIMS [La Paz County, Arizona]	SEE SCHEDULE "A" ATTACHED

Submitted by  Frederick C. Bauman, Manager Searchlight Exploration, LLC 6440 Sky Pointe Dr., Ste 140-149 Las Vegas, NV 89131 702-533-8372 searchlightwest@aol.com	Submitted by  Frederick C. Bauman, Manager Anaconda Exploration, LLC 6440 Sky Pointe Dr., Ste 140-149 Las Vegas, NV 89131 702-533-8372 searchlightwest@aol.com
--	--

#4233195

La Paz County, Arizona

Located in T19N, R15W, Section 3 and T10N, R15W, Section 35, Gila & Salt River Meridian
 Santa Maria Mining District

AMC #	CLAIM NAME	CLAIMANTS'S NAME	RECORDING INFORMATION
366290	MM # 36	Searchlight Exploration LLC	Fee #2005-03763
366291	MM # 38	Searchlight Exploration LLC	Fee #2005-03764
366292	MM # 40	Searchlight Exploration LLC	Fee #2005-03765
366293	MM # 57	Searchlight Exploration LLC	Fee #2005-03766
366294	MM # 59	Searchlight Exploration LLC	Fee #2005-03767
366295	MM # 61	Searchlight Exploration LLC	Fee #2005-03768
426609	Margaret	Anaconda Exploration, LLC	Fee #2013-05139
426610	McClelland	Anaconda Exploration, LLC	Fee #2013-05141
426611	MM 101	Anaconda Exploration, LLC	Fee #2013-05143
426612	MM 102	Anaconda Exploration, LLC	Fee #2013-05144
426613	MM 103	Anaconda Exploration, LLC	Fee #2013-05145
426614	MM 104	Anaconda Exploration, LLC	Fee #2013-05146
426615	MM 105	Anaconda Exploration, LLC	Fee #2013-05147
426616	MM 106	Anaconda Exploration, LLC	Fee #2013-05148
426617	Protector No. 3	Anaconda Exploration, LLC	Fee #2013-05142
426618	Tede	Anaconda Exploration, LLC	Fee #2013-05137
426619	Tommie C	Anaconda Exploration, LLC	Fee #2013-05140
426620	Tommie R	Anaconda Exploration, LLC	Fee #2013-05138
426621	Hazel	Anaconda Exploration, LLC	Fee #2013-05133
426622	Josephine	Anaconda Exploration, LLC	Fee #2013-05132

RECEIVED
 2018 JUN 16 P 2:22
 PHOENIX ARIZONA
 CLERK OF SUPERIOR COURT


CLARA PROPERTY	SCHEDULE A - page 2
La Paz County, Arizona	
Located in T19N,R15W, Section 3 and T10N, R15W, Section 35 Gila & salt River Meridian Santa Maria Mining District	

AMC #	CLAIM NAME	CLAIMANTS'S NAME	RECORDING INFORMATION
426623	Klapetsky	Anaconda Exploration, LLC	Fee #2013-05134
426624	Nellie	Anaconda Exploration, LLC	Fee #2013-05136
426625	Rodgers	Anaconda Exploration, LLC	Fee #2013-05135
426626	Wilson	Anaconda Exploration, LLC	Fee #2013-05131

RECEIVED
BLM AZ STATE OFFICE
2018 AUG 10 P 2:27
PHOENIX, ARIZONA

U. S. BUREAU OF LAND MANAGEMENT MAINTENANCE FEE PAYMENT FOR LODE CLAIMS AND MILL SITES	RECEIVED BLM AT STATE OFFICE 2018 AUG 10 P 2:28 PHOENIX, ARIZONA
RETURN TO Frederick C. Bauman, Esq. Ste 140-149 6440 Sky Pointe Drive Las Vegas, Nevada 89131	
	BLM DATE STAMP
The Maintenance Fees for the following claims apply to the 2019 Assessment Year	
Maintenance Fees \$155 x 9 Claims	\$1,395.00

Claim Name	BLM SERIAL NUMBER
BURNT WELLS PROPERTY:	SEE SCHEDULE "A" ATTACHED
9 CLAIMS	
[La Paz County, Arizona]	

Submitted by  Frederick C. Bauman, Manager Anaconda Exploration, LLC 6440 Sky Pointe Dr., Ste 140-149 Las Vegas, NV 89131 702-533-8372 searchlightwest@aol.com	
---	--

4233195


BURNT WELL PROPERTY		SCHEDULE A
	La Paz County, Arizona	
Located T9N, R11W, Section 30 & T9N, R12W, Section 36		
Gila & Salt River Meridian, Harcuvar Mining District		

AMC #	CLAIM NAME	CLAIMANTS'S NAME	RECORDING INFORMATION
362684	Silver Lining Lode	Anaconda Exploration, LLC	Fee #2004-04684
426601	BU 14	Anaconda Exploration, LLC	Fee #2013-05123
426602	BU 16	Anaconda Exploration, LLC	Fee #2013-05124
426603	BU 38	Anaconda Exploration, LLC	Fee #2013-05125
426604	BU 40	Anaconda Exploration, LLC	Fee #2013-05126
426605	BU 42	Anaconda Exploration, LLC	Fee #2013-05127
426606	BU 45	Anaconda Exploration, LLC	Fee #2013-05128
426607	BU 46	Anaconda Exploration, LLC	Fee #2013-05129
426608	BU 47	Anaconda Exploration, LLC	Fee #2013-05130

RECEIVED
BLM AZ STATE OFFICE
2018 AUG 10 P 2:28
PHOENIX, ARIZONA

U. S. BUREAU OF LAND MANAGEMENT MAINTENANCE FEE PAYMENT FOR LODE CLAIMS AND MILL SITES	RECEIVED BLM AZ STATE OFFICE 2018 AUG 10 P 2:28 PHOENIX, ARIZONA
RETURN TO Frederick C. Bauman, Esq. Ste 140-149 6440 Sky Pointe Drive Las Vegas, Nevada 89131	
BLM DATE STAMP	
The Maintenance Fees for the following claims apply to the 2019 Assessment Year	
Maintenance Fees \$155 x 24 Claims	\$3,720.00

Claim Name	BLM SERIAL NUMBER
KIT CARSON PROPERTY: 24 CLAIMS [Yavapai County, Arizona]	SEE SCHEDULE "A" ATTACHED

Submitted by  Frederick C. Bauman, Manager Middle Verde Development Co, LLC 6440 Sky Pointe Dr., Ste 140-149 Las Vegas, NV 89131 702-533-8372 searchlightwest@aol.com	
--	--

4233195

KIT CARSON PROPERTY		SCHEDULE A - page 1
	Yavapai County, Arizona	
Located T13N, R1E, Sections 20, 21, & 29		
Gila & Salt River Meridian, Big Bug Mining District		

AMC #	CLAIM NAME	CLAIMANTS'S NAME	RECORDING INFORMATION
415239	KIT CARSON # 1	MIDDLE VERDE DEVELOPMENT CO., LLC	Bk. 4868, Pg. 503
415240	LOOKOUT LODGE	MIDDLE VERDE DEVELOPMENT CO., LLC	Bk. 4868, Pg. 504
426627	KIT CARSON # 2	MIDDLE VERDE DEVELOPMENT CO., LLC	Bk. 4998, Pg. 496
426628	KIT CARSON # 3	MIDDLE VERDE DEVELOPMENT CO., LLC	Bk. 4998, Pg. 497
426629	KIT CARSON # 4	MIDDLE VERDE DEVELOPMENT CO., LLC	Bk. 4998, Pg. 498
426630	KIT CARSON # 5	MIDDLE VERDE DEVELOPMENT CO., LLC	Bk. 4998, Pg. 499
426631	KIT CARSON # 6	MIDDLE VERDE DEVELOPMENT CO., LLC	Bk. 4998, Pg. 500
426632	KIT CARSON # 7	MIDDLE VERDE DEVELOPMENT CO., LLC	Bk. 4998, Pg. 501
426633	LADY ALDE # 1	MIDDLE VERDE DEVELOPMENT CO., LLC	Bk. 4998, Pg. 502
426634	LADY ALDE # 2	MIDDLE VERDE DEVELOPMENT CO., LLC	Bk. 4998, Pg. 503
426635	LADY ALDE # 3	MIDDLE VERDE DEVELOPMENT CO., LLC	Bk. 4998, Pg. 504
426636	LADY ALDE # 4	MIDDLE VERDE DEVELOPMENT CO., LLC	Bk. 4998, Pg. 505
426637	LADY ALDE # 5	MIDDLE VERDE DEVELOPMENT CO., LLC	Bk. 4998, Pg. 506
426638	LADY ALDE # 6	MIDDLE VERDE DEVELOPMENT CO., LLC	Bk. 4998, Pg. 507
426639	LADY ALDE # 7	MIDDLE VERDE DEVELOPMENT CO., LLC	Bk. 4998, Pg. 508
426640	LADY ALDE # 8	MIDDLE VERDE DEVELOPMENT CO., LLC	Bk. 4998, Pg. 509
426641	LADY ALDE # 9	MIDDLE VERDE DEVELOPMENT CO., LLC	Bk. 4998, Pg. 510
426642	LADY ALDE # 10	MIDDLE VERDE DEVELOPMENT CO., LLC	Bk. 4998, Pg. 511
426643	LOOKOUT # 2	MIDDLE VERDE DEVELOPMENT CO., LLC	Bk. 4998, Pg. 512
426644	LOOKOUT # 3	MIDDLE VERDE DEVELOPMENT CO., LLC	Bk. 4998, Pg. 513

RECEIVED
 2016 AUG 10 R 2:28
 PHOENIX, ARIZONA
 PLM & STAT OFFICE

α.

KIT CARSON PROPERTY		SCHEDULE A - page 2
	Yavapai County, Arizona	
Located T13N, R1E, Sections 20, 21, & 29 Gila & Salt River Meridian, Big Bug Mining District		


AMC #	CLAIM NAME	CLAIMANTS'S NAME	RECORDING INFORMATION
426645	LOOKOUT # 4	MIDDLE VERDE DEVELOPMENT CO., LLC	Bk. 4998, Pg. 514
426646	LOOKOUT # 5	MIDDLE VERDE DEVELOPMENT CO., LLC	Bk. 4998, Pg. 515
426647	LOOKOUT # 6	MIDDLE VERDE DEVELOPMENT CO., LLC	Bk. 4998, Pg. 516
426648	SILVER BELT # 1	MIDDLE VERDE DEVELOPMENT CO., LLC	Bk. 4998, Pg. 517

RECEIVED
 BLM AZ STATE OFFICE
 2018 AUG 10 P 2:28
 PHOENIX, ARIZONA

d.

U. S. BUREAU OF LAND MANAGEMENT MAINTENANCE FEE PAYMENT FOR LODE CLAIMS AND MILL SITES		RECEIVED BLM AZ STATE OFFICE 2018 AUG 10 P 2:28 PHOENIX, ARIZONA
RETURN TO Frederick C. Bauman, Esq. Ste 140-149 6440 Sky Pointe Drive Las Vegas, Nevada 89131		
		BLM DATE STAMP
The Maintenance Fees for the following claims apply to the 2019 Assessment Year		
Maintenance Fees \$155 x 4 Claims		\$620.00

Claim Name	BLM SERIAL NUMBER
SILVERFIELD PROPERTY	SEE SCHEDULE "A" ATTACHED
4 CLAIMS	
[Mohave County, Arizona]	

Submitted by  Frederick C. Bauman, Manager Searchlight Exploration, LLC 6440 Sky Pointe Dr., Ste 140-149 Las Vegas, NV 89131 702-533-8372 searchlightwest@aol.com	
---	--

4233195


SILVERFIELD PROPERTY		SCHEDULE A
	Mohave County, Arizona	
Located T11N, R14W, Sections 31 & 32 Gila & Salt River Meridian, Owen Mining District		

AMC #	CLAIM NAME	CLAIMANTS'S NAME	RECORDING INFORMATION
412366	SFL # 4	SEARCHLIGHT EXPLORATION, LLC	Fee #2011-047553
412367	SFL # 5	SEARCHLIGHT EXPLORATION, LLC	Fee #2011-047554
412368	SFL # 6	SEARCHLIGHT EXPLORATION, LLC	Fee #2011-047555
		amended	Fee # 2012-031507
412369	SFL # 7	SEARCHLIGHT EXPLORATION, LLC	Fee #2011-047556
		amended	Fee # 2012-031508

RECEIVED
BLM AZ STATE OFFICE
2018 AUG 10 P 2:28
PHOENIX, ARIZONA

U. S. BUREAU OF LAND MANAGEMENT MAINTENANCE FEE PAYMENT FOR LODE CLAIMS AND MILL SITES		RECEIVED BLM AZ STATE OFFICE 2018 AUG 10 P 2:29 PHOENIX, ARIZONA
RETURN TO Frederick C. Bauman, Esq. Ste 140-149 6440 Sky Pointe Drive Las Vegas, Nevada 89131		
BLM DATE STAMP		
The Maintenance Fees for the following claims apply to the 2019 Assessment Year		
Maintenance Fees \$155 x 2 Claims		\$310.00

Claim Name	BLM SERIAL NUMBER
POTTS MOUNTAIN PROPERTY	SEE SCHEDULE "A" ATTACHED
2 CLAIMS	
[Mohave County, Arizona]	

Submitted by  Frederick C. Bauman, Manager Searchlight Exploration, LLC 6440 Sky Pointe Dr., Ste 140-149 Las Vegas, NV 89131 702-533-8372 searchlightwest@aol.com	
--	--

#14233195


POTTS MOUNTAIN PROPERTY	SCHEDULE A
Mohave County, Arizona	
Located T11N, R12W, Sections 20 & 21	
Gila & Salt River Meridian. Owen Mining District	

AMC #	CLAIM NAME	CLAIMANTS'S NAME	RECORDING INFORMATION
412191	RED TOP	SEARCHLIGHT EXPLORATION, LLC	Fee # 2011047557
412192	LEAD PILL	SEARCHLIGHT EXPLORATION, LLC	Fee # 2011047558

RECEIVED
BLM AZ STATE OFFICE
2018 AUG 10 P 2:29
PHOENIX, ARIZONA

U. S. BUREAU OF LAND MANAGEMENT MAINTENANCE FEE PAYMENT FOR LODE CLAIMS AND MILL SITES	RECEIVED BLM AZ STATE OFFICE 2018 AUG 10 P 2:29 PHOENIX, ARIZONA
RETURN TO Frederick C. Bauman, Esq. Ste 140-149 6440 Sky Pointe Drive Las Vegas, Nevada 89131	
	BLM DATE STAMP
The Maintenance Fees for the following claims apply to the 2019 Assessment Year	
Maintenance Fees \$155 x 5 Claims	\$775.00

Claim Name	BLM SERIAL NUMBER
ESTER BASIN PROPERTY	SEE SCHEDULE "A" ATTACHED
5 CLAIMS	
[Mohave County, Arizona]	

Submitted by  Frederick C. Bauman, Manager Searchlight Exploration, LLC 6440 Sky Pointe Dr., Ste 140-149 Las Vegas, NV 89131 702-533-8372 searchlightwest@aol.com	
--	--


ESTER BASIN PROPERTY		SCHEDULE A
	Mohave County, Arizona	
Located T12N, R14W, Sections 27, 28, 29, 33 & 34 Gila & Salt River Meridian, Owen Mining District		

AMC #	CLAIM NAME	CLAIMANTS'S NAME	RECORDING INFORMATION
364367	ESTER # 1	SEARCHLIGHT EXPLORATION, LLC	Bk. 5335, Pg. 941
364368	ESTER # 2	SEARCHLIGHT EXPLORATION, LLC	Bk. 5335, Pg. 943
364369	ESTER # 3	SEARCHLIGHT EXPLORATION, LLC	Bk. 5335, Pg. 945
390900	ESTER # 4	SEARCHLIGHT EXPLORATION, LLC	Bk. 7123, Pg. 201
390901	ESTER # 5	SEARCHLIGHT EXPLORATION, LLC	Bk. 7123, Pg. 203

RECEIVED
 BLM AZ STATE OFFICE
 2018 AUG 10 P 2:29
 PHOENIX, ARIZONA

U. S. BUREAU OF LAND MANAGEMENT MAINTENANCE FEE PAYMENT FOR LODE CLAIMS AND MILL SITES	RECEIVED BLM AZ STATE OFFICE 2018 AUG 10 P 2:29 PHOENIX, ARIZONA
RETURN TO Frederick C. Bauman, Esq. Ste 140-149 6440 Sky Pointe Drive Las Vegas, Nevada 89131	
BLM DATE STAMP	
The Maintenance Fees for the following claims apply to the 2019 Assessment Year	
Maintenance Fees \$155 x 7 Claims	\$1,085.00

Claim Name	BLM SERIAL NUMBER
ALAMO PROPERTY	SEE SCHEDULE "A" ATTACHED
7 CLAIMS	
[Mohave County, Arizona]	

Submitted by  Frederick C. Bauman, Manager Searchlight Exploration, LLC 6440 Sky Pointe Dr., Ste 140-149 Las Vegas, NV 89131 702-533-8372 searchlightwest@aol.com	
--	--

#4233195

ALAMO PROPERTY	SCHEDULE A
Mohave County, Arizona	
Located T11N, R13W, Section 18 & T11N, R14W, Sections 24, 26 & 27 Gila & Salt River Meridian, Owens Mining District	


AMC #	CLAIM NAME	CLAIMANTS'S NAME	RECORDING INFORMATION
428166	BIG KIMBLE # 1	SEARCHLIGHT EXPLORATION, LLC	Fee 2014-006155
428167	BONANZA # 1	SEARCHLIGHT EXPLORATION, LLC	Fee 2014-006150
428168	BONANZA # 2	SEARCHLIGHT EXPLORATION, LLC	Fee 2014-006151
428169	BONANZA # 3	SEARCHLIGHT EXPLORATION, LLC	Fee 2014-006152
428170	DEER TRAIL # 1	SEARCHLIGHT EXPLORATION, LLC	Fee 2014-006149
428171	McGUFFIE # 1	SEARCHLIGHT EXPLORATION, LLC	Fee 2014-006153
428172	McGUFFIE # 2	SEARCHLIGHT EXPLORATION, LLC	Fee 2014-006154

RECEIVED
BLM AZ STATE OFFICE
2018 AUG 10 P 2:29
PHOENIX, ARIZONA

h.

U. S. BUREAU OF LAND MANAGEMENT MAINTENANCE FEE PAYMENT FOR LODE CLAIMS AND MILL SITES	RECEIVED BLM AT STATE OFFICE 2018 AUG 10 P 2:20 PHOENIX, ARIZONA
RETURN TO Frederick C. Bauman, Esq. Ste 140-149 6440 Sky Pointe Drive Las Vegas, Nevada 89131	
BLM DATE STAMP	
The Maintenance Fees for the following claims apply to the 2019 Assessment Year	
Maintenance Fees \$155 x 6 Claims	\$930.00

Claim Name	BLM SERIAL NUMBER
NORTH RAWHIDE PROPERTY	SEE SCHEDULE "A" ATTACHED
6 CLAIMS	
[Mohave County, Arizona]	

Submitted by  Frederick C. Bauman, Manager Searchlight Exploration, LLC 6440 Sky Pointe Dr., Ste 140-149 Las Vegas, NV 89131 702-533-8372 searchlightwest@aol.com	
--	--

#4233195

ENTERED
AUG 14 2018
BY: *KAM*

NORTH RAWHIDE PROPERTY	SCHEDULE A
Mohave County, Arizona	
Located T11N, R13W, Section 7 & T11N, R14W, Sections 1, 12 & 13 Gila & Salt River Meridian, Owens Mining District	

AMC #	CLAIM NAME	CLAIMANTS'S NAME	RECORDING INFORMATION
364370	N. RAWHIDE # 1	SEARCHLIGHT EXPLORATION, LLC	Bk.5335, Pg. 947
428173	RAWHIDE BLUFF # 1	SEARCHLIGHT EXPLORATION, LLC	Fee 2014-006156
428174	RAWHIDE BLUFF # 2	SEARCHLIGHT EXPLORATION, LLC	Fee 2014-006157
428175	RAWHIDE BLUFF # 3	SEARCHLIGHT EXPLORATION, LLC	Fee 2014-006158
428176	RAWHIDE BLUFF # 4	SEARCHLIGHT EXPLORATION, LLC	Fee 2014-006159
428177	RAWHIDE BLUFF # 5	SEARCHLIGHT EXPLORATION, LLC	Fee 2014-006160

RECEIVED
BLM AZ STATE OFFICE
2010 AUG 10 P 2:30
PHOENIX, ARIZONA

United States Department of the Interior
Bureau of Land Management
 DIV OF LANDS, MINRLS & ENERGY
 ONE N CENTRAL AVE
 PHOENIX, AZ 85004 -4427
 Phone: 602-417-9200

Receipt

No: 4233195

Transaction #: 4348532

Date of Transaction: 08/13/2018

ENTERED INTO COMPUTER

CUSTOMER:

FREDERICK C BAUMAN
 6440 SKY POINTE DR STE 140-149
 LAS VEGAS, NV 89131-4047 US

ONE CLAIM IS CLOSED I authorized a Refund on 9/18/2018 - PR
AC 379 Refund Authorized for AMC 399910 @ \$155.00 PER Amy D. Request
ENTERED SEP 18 2018

LINE #	QTY	DESCRIPTION	REMARKS	UNIT PRICE	TOTAL
1	1.00	LOCATABLE MINERALS / MINING CLAIMS- NOT NEW-UNADJUD, ONE AUTH NO. ONLY / MINING CLAIM MONEY RECEIVED CASES: AMC356410/\$25420.00	MAINT 2019/164	- n/a -	25420.00
TOTAL:					\$25,420.00

PAYMENT INFORMATION			
1	AMOUNT:	1085.00	POSTMARKED: N/A
	TYPE:	CHECK	RECEIVED: 08/10/2018
	CHECK NO:	3628	
	NAME:	IVY MINERALS INC BOX 1408 BEAUFORT SC 29901 US	
2	AMOUNT:	775.00	POSTMARKED: N/A
	TYPE:	CHECK	RECEIVED: 08/10/2018
	CHECK NO:	3629	
	NAME:	IVY MINERALS INC BOX 1408 BEAUFORT SC 29901 US	
3	AMOUNT:	930.00	POSTMARKED: N/A
	TYPE:	CHECK	RECEIVED: 08/10/2018
	CHECK NO:	3630	
	NAME:	IVY MINERALS INC BOX 1408 BEAUFORT SC 29901 US	

4	AMOUNT:	310.00	POSTMARKED:	N/A
	TYPE:	CHECK	RECEIVED:	08/10/2018
	CHECK NO:	3631		
	NAME:	IVY MINERALS INC BOX 1408 BEAUFORT SC 29901 US		
5	AMOUNT:	620.00	POSTMARKED:	N/A
	TYPE:	CHECK	RECEIVED:	08/10/2018
	CHECK NO:	3632		
	NAME:	IVY MINERALS INC BOX 1408 BEAUFORT SC 29901 US		
6	AMOUNT:	1550.00	POSTMARKED:	N/A
	TYPE:	CHECK	RECEIVED:	08/10/2018
	CHECK NO:	3633		
	NAME:	IVY MINERALS INC BOX 1408 BEAUFORT SC 29901 US		
7	AMOUNT:	1395.00	POSTMARKED:	N/A
	TYPE:	CHECK	RECEIVED:	08/10/2018
	CHECK NO:	3634		
	NAME:	IVY MINERALS INC BOX 1408 BEAUFORT SC 29901 US		
8	AMOUNT:	3720.00	POSTMARKED:	N/A
	TYPE:	CHECK	RECEIVED:	08/10/2018
	CHECK NO:	3635		
	NAME:	IVY MINERALS INC BOX 1408 BEAUFORT SC 29901 US		
9	AMOUNT:	2790.00	POSTMARKED:	N/A
	TYPE:	CHECK	RECEIVED:	08/10/2018
	CHECK NO:	3636		
	NAME:	IVY MINERALS INC BOX 1408 BEAUFORT SC 29901 US		
10	AMOUNT:	3720.00	POSTMARKED:	N/A
	TYPE:	CHECK	RECEIVED:	08/10/2018
	CHECK NO:	3637		
	NAME:	IVY MINERALS INC BOX 1408 BEAUFORT SC 29901 US		

11	AMOUNT:	8525.00	POSTMARKED:	N/A
	TYPE:	CHECK	RECEIVED:	08/10/2018
	CHECK NO:	3638		
	NAME:	IVY MINERALS INC BOX 1408 BEAUFORT SC 29901 US		

REMARKS

This receipt was generated by the automated BLM Collections and Billing System and is a paper representation of a portion of the official electronic record contained therein.

AMC399871

Authorized Date09/18/2018

Instructions to AccountsAZ BLM REFUND \$155, TO IVY MINERALS INC; FOR
MAINTENANCE FEE PAYMENT ON A CLOSED CLAIM, ON
AMC399910, RECEIPT #4233195. PB 602-417-9360.

Login ID5957

Entry Date09/18/2018

Total Amount\$155.00

DEPARTMENT OF THE INTERIOR
BUREAU OF LAND MANAGEMENT
MINING CLAIMS

(LIVE) Serial Register Page

Run Date/Time: 9/18/2018 12:49 PM

Page 1 Of 1

01 05-10-1872;017STAT0091;30USC26,28,34

Total Acres

Serial Number

Case Type384101: LODE CLAIM

AMC399910

Claim Name:A40

Commodity:

Case Disposition: CLOSED

Lead File Number

Required Maintenance Fee:

AMC399871

Name & Address

Interest Relationship

IVY MINERALS INC	PO BOX 2532	BOISE ID 83701-2532	CLAIMANT
SEARCHLIGHT EXPLORATION LLC	6440 SKY POINTE DR STE 140-149	LAS VEGAS NV 89131-4047	CLAIMANT

Mer	Twp	Rng	Sec	Quadrant	District	County / State
14	0110N	0020E	018	SW	HASSAYAMPA FIELD OFFICE	YAVAPAI AZ

Act Date	Code	Action Text	Action Remarks	Receipt Number
01/23/2010	403	LOCATION DATE		
03/23/2010	395	RECORDATION NOTICE RECD	1	2106141
08/06/2010	682	MAINTENANCE FEE/\$140	2011	2185675
03/23/2010	484	LOCATION YEAR / MAINTENANCE FEE	2010	2106141
09/18/2018	379	REFUND AUTHORIZED	\$155;CLOSED CLAIM	4233195
10/12/2012	379	REFUND AUTHORIZED	\$140;CLOSED CLAIM	2628559
08/10/2012	396	TRF OF INTEREST FILED	ABINGTON RESOURCES US	2628548
08/10/2012	398	DOC RETURNED UNRECORDED	\$10;396	2628564
10/28/2011	379	REFUND AUTHORIZED	\$140;PD MF CLSD CLAIM	2412798
03/01/2011	239	DECLARED NULL & VOID	LAND STATUS	
12/10/2010	635	AMENDED LOCATION FILED	LLD	2265770
08/30/2010	669	LAND STATUS CHECKED		
03/23/2010	501	ACCT ADV IN LEAD FILE	AMC399871;	
01/26/2010	404	COUNTY RECORDATION	0;4720;58	

Line Nr

Remarks

**Ivy Minerals Inc
P. O. Box 2532
Boise, Idaho 83701**

July 18, 2017

Priority Mail

United States Bureau of Land Management
Suite 800
One North Central Avenue
Phoenix, Arizona 85004-4427

Re: Maintenance Fee Payment for La Posa Property 18 Claims, La Paz
County, Arizona

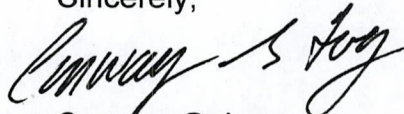
**BLM Serial #'s AMC # 362656 through #362660
BLM Serial #'s AMC # 398624 through #398625
BLM Serial #'s AMC # 398293 through #398301
BLM Serial #'s AMC # 398626 through #398627**

Greetings:


In making the 2018 Maintenance Fee payments for the above referenced claim my check #3378 was improperly prepared as the written amount on the check did not match the numeric amount. I have enclosed Check # 3403 in which the written amount and the numeric amount reflect \$2,790.00 which is the correct amount due for 18 claims. I have enclosed the documentation indicating the July 12, 2017 filing but not accepted due to the payment error. I hope this documentation is sufficient to correct the error. Please do not hesitate to contact me at 440-796-7503 should you need additional information. I have enclosed a self-addressed stamped envelope for returning the receipt.

I apologize for extra work my error may have caused you. Thank you very much for your help in this matter.

Sincerely,



Conway G. Ivy
President



3898885

362656

398624

398293

PHOENIX, ARIZONA

2017 JUL 20 P 3:03

RECEIVED
BLM AZ STATE OFFICE

UNITED STATES
DEPARTMENT OF THE INTERIOR
BUREAU OF LAND MANAGEMENT
ONE N CENTRAL AVE, PHOENIX, AZ 85004-4427
Phone: (602)417-9200

NOTICE OF RETURN OF REMITTANCE

DATE : 07/13/2017
No : 55938

IVY MINERALS INC

Check Number	Amount	Reference No
3378	2700.00	

Your Remittance(s) listed above is/are returned because of the following reason:

OTHER

Remarks: THE WRITTEN AMOUNT ON THE CHECK DOES NOT MATCH THE NUMERIC AMOUNT. PLEASE RESUBMIT SO BOTH ENTRIES MATCH. THANK YOU!

RECEIVED
BLM AZ STATE OFFICE
2017 JUL 20 P 3:03
PHOENIX, ARIZONA

IVY MINERALS INC
P. O. BOX 2532
BOISE, ID 83701

3378

92-371/1231 ID
97169

DATE 6-16-2017

PAY
TO THE
ORDER OF

U.S. Bureau of Land Management
Two Thousand Seven Hundred and ^{no} 00 — \$ 2,790 ⁰⁰
DOLLARS

Bank of America

ACH R/T 123103716

FOR

La Pava Claims

Channing S. By

⑈003378⑈ ⑆123103716⑆ 000025943804⑈

U. S. BUREAU OF LAND MANAGEMENT MAINTENANCE FEE PAYMENT FOR LODE CLAIMS AND MILL SITES	
RETURN TO Frederick C. Bauman, Esq. Ste 140-149 6440 Sky Pointe Drive Las Vegas, Nevada 89131	
BLM DATE STAMP	
The Maintenance Fees for the following claims apply to the 2018 Assessment Year	
Maintenance Fees \$155 x 18 Claims	\$2,790.00

Claim Name	BLM SERIAL NUMBER
LA POSA PROPERTY 18 CLAIMS	SEE SCHEDULE "A" ATTACHED

Submitted by Frederick C. Bauman, Manager Searchlight Exploration, LLC 6440 Sky Pointe Dr., Ste 140-149 Las Vegas, NV 89131 702-533-8372 searchlightwest@aol.com	
---	--

SCHEDULE "A"

La Posa Property

List of patented and unpatented claims located in Sections 5, 6, 7, and 8 of T7N, R17W G&SR B&M, La Paz County, Arizona (all claims unpatented)

<u>CLAIM NAME</u>	<u>CLAIMANT'S NAME</u>	<u>AMC NUMBER</u>	<u>DATE</u>	<u>RECORDING INFO</u>
LITTLE BUTTE 1	Searchlight Exploration, LLC	362656	Sep 3, 2004	Fee 2004-04670
LITTLE BUTTE 2	Searchlight Exploration, LLC	362657	Sep 3, 2004	Fee 2004-04671
LITTLE BUTTE 3	Searchlight Exploration, LLC	362658	Sep 3, 2004	Fee 2004-04672
LITTLE BUTTE 4	Searchlight Exploration, LLC	362659	Sep 3, 2004	Fee 2004-04673
LITTLE BUTTE 5	Searchlight Exploration, LLC	362660	Sep 3, 2004*	Fee 2004-04674
LITTLE BUTTE 6	Searchlight Exploration, LLC	398624	Sep 18, 2009	Fee 2009-04304
LITTLE BUTTE 7	Searchlight Exploration, LLC	398625	Sep 18, 2009	Fee 2009-04305
FLAT FAULT 1	Searchlight Exploration, LLC	398298	Sep 5, 2009	Fee 2009-04297
FLAT FAULT 2	Searchlight Exploration, LLC	398299	Sep 5, 2009	Fee 2009-04298
FLAT FAULT 3	Searchlight Exploration, LLC	398300	Sep 5, 2009	Fee 2009-04299
FLAT FAULT 4	Searchlight Exploration, LLC	398301	Sep 5, 2009	Fee 2009-04300
FLAT FAULT 5	Searchlight Exploration, LLC	398626	Sep 18, 2009	Fee 2009-04301
FLAT FAULT 6	Searchlight Exploration, LLC	398627	Sep 18, 2009	Fee 2009-04302
ARRASTRE 1	Searchlight Exploration, LLC	398295	Sep 5, 2009	Fee 2009-04294
ARRASTRE 2	Searchlight Exploration, LLC	398296	Sep 5, 2009	Fee 2009-04295
ARRASTRE 3	Searchlight Exploration, LLC	398297	Sep 5, 2009	Fee 2009-04296
AIRSTRIIP 1	Searchlight Exploration, LLC	398293	Sep 5, 2009	Fee 2009-04292
AIRSTRIIP 2	Searchlight Exploration, LLC	398294	Sep 5, 2009	Fee 2009-04293

*Little Butte 5 amended 9/18/2009. Fee No. 2009-04303

RECEIVED
 BLM AZ STATE OFFICE
 2017 JUL 20 P 3:04
 PHOENIX, ARIZONA
 2017 JUL 12 P 3:13
 Filed with BLM, but not
 accepted this date.
 PHOENIX, ARIZONA

PRIORITY[®]

★ MAIL ★



FLAT RATE ENVELOPE
ONE RATE ★ ANY WEIGHT*

RECEIVED
BLM AZ STATE OFFICE
2011 JUL 20 P 3:03
PHOENIX, ARIZONA



PS00001000014

EP14F July 2013
OD: 12.5 x 9.5



* Domestic only. * For International shipments, the maximum weight is 4 lbs.



This envelope is made from post-consumer waste. Please recycle - again.

PRIORITY®



Retail

P

US POSTAGE PAID
\$6.65

Origin: 29902
Destination: 85004
0 Lb 2.40 Oz
Jul 18, 17
4505200659-02

1006

PRIORITY MAIL® 2-Day

Expected Delivery Day: 07/20/2017

C041

USPS TRACKING NUMBER



9505 5116 6326 7199 0802 69



PS00001000014

EP14F July 2013
OD: 12.5 x 9.5

FROM:

Ivy Minerals Inc.
P. O. Box 2532
Boise, Idaho 83701

TO:

United States Bureau of Land Management
Suite 800
One North Central Avenue
Phoenix, Arizona 85004-4427

VISIT US AT USPS.COM®
ORDER FREE SUPPLIES ONLINE



This packaging is the property of the U.S. Postal Service® and is provided solely for use in sending Priority Mail® shipments. Misuse may be a violation of federal law. This packaging is not for resale. EP14F © U.S. Postal Service; July 2013; All rights reserved.

United States Department of the Interior
Bureau of Land Management
DIV OF LANDS, MINRLS & ENERGY
ONE N CENTRAL AVE
PHOENIX, AZ 85004 -4427
Phone: 602-417-9200

Receipt

No: 3898885

Transaction #: 4008205	
Date of Transaction: 07/21/2017	
CUSTOMER:	
	IVY MINERALS INC PO BOX 2532 BOISE,ID 83701-2532 US

LINE #	QTY	DESCRIPTION	REMARKS	UNIT PRICE	TOTAL
1	1.00	LOCATABLE MINERALS / MINING CLAIMS- NOT NEW-UNADJUD,ONE AUTH NO. ONLY / MINING CLAIM MONEY RECEIVED CASES: AMC362656/\$2790.00	MAINT 2018/18	- n/a -	2790.00
TOTAL:					\$2,790.00

PAYMENT INFORMATION				
1	AMOUNT:	2790.00	POSTMARKED:	07/18/2017
	TYPE:	CHECK	RECEIVED:	07/20/2017
	CHECK NO:	3403		
	NAME:	IVY MINERALS INC PO BOX 2532 BOISE ID 83701-2532 US		

REMARKS

This receipt was generated by the automated BLM Collections and Billing System and is a paper representation of a portion of the official electronic record contained therein.

SEARCHLIGHT EXPLORATION, LLC

6440 Sky Pointe Dr., Ste 140-412

Las Vegas, NV 89131

(702) 533-8372

searchlightwest@aol.com

362656

398293

398624

July 20, 2016

Bureau of Land Management

Arizona State Office

1 N. Central Ave., Suite 800

Phoenix, AZ 85004

PHOENIX, ARIZONA

2016 JUL 22 P 3:12

RECEIVED
BLM A STATE OFFICE

Re: Payment of 2017 Mining Claim Maintenance Fees

Ladies and Gentlemen:

Enclosed is payment of the 2017 claim maintenance fees for the following projects. Payment is made by Ivy Minerals Inc, our joint venture partner:

1. Treasure King – 54 claims - \$8,370
2. La Posa – 18 claims - \$2,790
3. Nine additional projects – 91 claims - \$14,105, as follows:
 - a. White Hills – 10 claims - \$1,550
 - b. Clara – 24 claims - \$3,720
 - c. Burnt Well - 9 claims - \$1,395
 - d. Kit Carson – 24 claims - \$3,720
 - e. Silverfield – 4 claims - \$620
 - f. Potts Mountain – 2 claims - \$310
 - g. Ester Basin – 5 claims - \$775
 - h. Alamo – 7 claims - \$1,085
 - i. N. Rawhide – 6 claims - \$930

Sincerely yours,

SEARCHLIGHT EXPLORATION, LLC

By Frederick C. Bauman

Frederick C. Bauman, Manager

Return to:

Frederick C. Bauman, Esq.
6440 Sky Pointe Dr, Ste
140-149
Las Vegas, NV 89131

MAINTENANCE FEE PAYMENT

Claimant Name: Searchlight Exploration, LLC
Address: 6440 Sky Pointe Dr, Ste 140-149
City: Las Vegas State: NV Zip: 89131
Telephone: (702) 533-8372
E-mail address: searchlightwest@aol.com
Signature: Frederick C. Bauman
Manager

☐ Check here if this is a change of address.

La Posa - 18 claims - \$2,790

LINE NO.	AMOUNT NUMBER	CLAIM SITE NAME	COUNTY RECORDS DATA (if available)	TWP	RNG	SEC
1		See attached Exhibit "A"				
2						
3						
4						
5						
6						
7						
8						
9						
10						

List additional claims on Form MCF114.

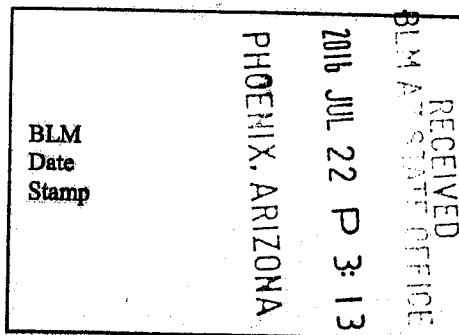
Bureau of Land Management
Arizona State Office
www.blm.gov/az/

No. of Claims*: 18 x \$155 = \$2790
Check No: 3167 Init. ASB
Receipt No.: 3613189
For BLM Use Only

* \$155 per lode mining claim, mill site, or tunnel site; and \$155 for each 20 acres or portion thereof for each placer mining claim.

Form: MCF112
Revised July 2014

This form is available from the Arizona Geological Survey and may be reproduced.



SCHEDULE "A"

La Posa Property

List of patented and unpatented claims located in Sections 5, 6, 7, and 8 of T7N, R17W G&SR B&M, La Paz County, Arizona (all claims unpatented)

<u>CLAIM NAME</u>	<u>CLAIMANT'S NAME</u>	<u>AMC NUMBER</u>	<u>DATE</u>	<u>RECORDING INFO</u>
LITTLE BUTTE 1	Searchlight Exploration, LLC	362656	Sep 3, 2004	Fee 2004-04670
LITTLE BUTTE 2	Searchlight Exploration, LLC	362657	Sep 3, 2004	Fee 2004-04671
LITTLE BUTTE 3	Searchlight Exploration, LLC	362658	Sep 3, 2004	Fee 2004-04672
LITTLE BUTTE 4	Searchlight Exploration, LLC	362659	Sep 3, 2004	Fee 2004-04673
LITTLE BUTTE 5	Searchlight Exploration, LLC	362660	Sep 3, 2004*	Fee 2004-04674
LITTLE BUTTE 6	Searchlight Exploration, LLC	398624	Sep 18, 2009	Fee 2009-04304
LITTLE BUTTE 7	Searchlight Exploration, LLC	398625	Sep 18, 2009	Fee 2009-04305
FLAT FAULT 1	Searchlight Exploration, LLC	398298	Sep 5, 2009	Fee 2009-04297
FLAT FAULT 2	Searchlight Exploration, LLC	398299	Sep 5, 2009	Fee 2009-04298
FLAT FAULT 3	Searchlight Exploration, LLC	398300	Sep 5, 2009	Fee 2009-04299
FLAT FAULT 4	Searchlight Exploration, LLC	398301	Sep 5, 2009	Fee 2009-04300
FLAT FAULT 5	Searchlight Exploration, LLC	398626	Sep 18, 2009	Fee 2009-04301
FLAT FAULT 6	Searchlight Exploration, LLC	398627	Sep 18, 2009	Fee 2009-04302
ARRASTRE 1	Searchlight Exploration, LLC	398295	Sep 5, 2009	Fee 2009-04294
ARRASTRE 2	Searchlight Exploration, LLC	398296	Sep 5, 2009	Fee 2009-04295
ARRASTRE 3	Searchlight Exploration, LLC	398297	Sep 5, 2009	Fee 2009-04296
AIRSTRIP 1	Searchlight Exploration, LLC	398293	Sep 5, 2009	Fee 2009-04292
AIRSTRIP 2	Searchlight Exploration, LLC	398294	Sep 5, 2009	Fee 2009-04293

*Little Butte 5 amended 9/18/2009. Fee No. 2009-04303

RECEIVED
BLM AT STATE OFFICE
2016 JUL 22 P 3:13
PHOENIX, ARIZONA

United States Department of the Interior
Bureau of Land Management
DIV OF LANDS, MINRLS & ENERGY
ONE N CENTRAL AVE
PHOENIX, AZ 85004 -4427
Phone: 602-417-9200

Receipt

No: 3613189


Transaction #: 3716735	
Date of Transaction: 07/25/2016	
CUSTOMER:	
	FREDERICK C BAUMAN 6440 SKY POINTE DR STE 140-149 LAS VEGAS,NV 89131-4047 US

LINE #	QTY	DESCRIPTION	REMARKS	UNIT PRICE	TOTAL
1	1.00	LOCATABLE MINERALS / MINING CLAIMS- NOT NEW-UNADJUD,ONE AUTH NO. ONLY / MINING CLAIM MONEY RECEIVED CASES: AMC362656/\$2790.00	MAINT FEE 2017 - 18	- n/a -	2790.00
TOTAL:					\$2,790.00

PAYMENT INFORMATION				
1	AMOUNT:	2790.00	POSTMARKED:	N/A
	TYPE:	CHECK	RECEIVED:	07/22/2016
	CHECK NO:	3167		
	NAME:	IVY MINERALS INC PO BOX 2532 BOISE ID 83701 US		

REMARKS

This receipt was generated by the automated BLM Collections and Billing System and is a paper representation of a portion of the official electronic record contained therein.

ENTERED
JUL 26 2016
BY: 



This envelope is made from post-consumer waste. Please recycle - again.

★ MAIL ★



DATE OF DELIVERY SPECIFIED*



USPS TRACKING™ INCLUDED*



INSURANCE INCLUDED*



PICKUP AVAILABLE

* Domestic only

WHEN USED INTERNATIONALLY,
A CUSTOMS DECLARATION
LABEL MAY BE REQUIRED.



July 2013
5 x 9.5

VISIT US AT USPS.COM®
ORDER FREE SUPPLIES ONLINE



1024

85004

R2304Y122340-06

FROM:

**PRIORITY®
★ MAIL ★**



VISIT US AT USPS.COM®
ORDER FREE SUPPLIES ONLINE

FROM: Searchlight Exp'n
6440 Sky Pointe Dr,
Las Vegas, NV 89131

TO: Bureau of Land Management
Arizona State Office
1 N. Central Ave, Suite 800
Phoenix, AZ 85004

Label 226, July 2013

FOR DOMESTIC AND INTERNATIONAL USE

This packaging is the property of the U.S. Postal Service® and is provided solely for use in sending Priority Mail® shipments. Misuse may be a violation of federal law. This packaging is not for resale. EPA® U.S. Postal Service, July 2013. All rights reserved.

PRIORITY[®]

★ MAIL ★



FLAT RATE ENVELOPE
ONE RATE ★ ANY WEIGHT*

RECEIVED
BLM AZ STATE OFFICE
2016 JUL 22 P 3:12
PHOENIX, ARIZONA



PS00001000014

EP14F July 2013
OD: 12.5 x 9.5



* Domestic only. * For international shipments, the maximum weight is 4 lbs.

SEARCHLIGHT EXPLORATION, LLC

6440 Sky Pointe Dr., Ste 140-412

Las Vegas, NV 89131

(702) 533-8372

searchlightwest@aol.com

June 29, 2015

Bureau of Land Management

US Department of Interior

Arizona State Office

1 N. Central Ave., Ste 800

Phoenix, AZ 85004

Re: 2016 Claim Maintenance Fees – 163 unpatented mining claims

Ladies and Gentlemen:

Enclosed is payment for 163 mining claims as follows:

Treasure King Project – 54 claims – Ivy Minerals Check No. 2911 for \$7,595 (49 claims)

Searchlight Check No. 1575 for \$775 (5 claims)

La Posa Project – 18 claims – Ivy Minerals Check No. 2912 for \$2,790 (18 claims)

9 additional projects – 91 claims – Ivy Minerals Check No. 2913 for \$14,105 (91 claims).

Sincerely yours,

SEARCHLIGHT EXPLORATION, LLC

By

Frederick C. Bauman

Frederick C. Bauman, Manager

399871

356410

363464

362656

398624

398293

366290

426601

350564

414426

414441

415239

~~415239~~

364364

390899


428166

412366

PHOENIX, ARIZONA

2015 JUL - 6 P 3:02

RECEIVED
BLM - PHOENIX OFFICE



Return to:

Frederick C. Bauman, Esq.
6440 Sky Pointe Dr, Ste 140-149

Las Vegas NV 89131

MAINTENANCE FEE PAYMENT

Claimant Name: Searchlight Exploration, LLC

Address: 6440 Sky Pointe Dr, Ste 140-149

City: Las Vegas State: NV Zip: 89131

Telephone: (702) 533-8372

E-mail address: Searchlightwest@aol.com

Signature: Frederick C. Bauman Manager

☐ Check here if this is a change of address.

Treasure King - 54 claims - \$8,370

LINE NO.	AMC NUMBER	CLAIM/SITE NAME	COUNTY RECORDER DATA (If available)	TWP	RNG	SEC
1		See attached Exhibit "A"				
2						
3						
4						
5						
6						
7						
8						
9						
10						

List additional claims on Form MCF114.

Bureau of Land Management
Arizona State Office
www.blm.gov/az/

No. of Claims*: 103 x \$155 = 25,265
Check No: _____ Init. me
Receipt No.: _____
For BLM Use Only

* \$155 per lode mining claim, mill site, or tunnel site; and \$155 for each 20 acres or portion thereof for each placer mining claim.

Form: MCF112
Revised July 2014

EXHIBIT "A"
Treasure King Property
Big Bug / Turkey Creek Mining Districts
Yavapai County, Arizona

<u>CLAIM NAME</u>	<u>AMC#</u>	<u>COUNTY INFO</u>	<u>TOWNSHIP/RANGE/SECTION</u>
✓ A1	399871	Bk 4720 pg 19	T11.5N R1E S25
A2	399872	Bk 4720 pg 20	T11.5N R1E S25
A3	399873	Bk 4720 pg 21	T11.5N R1E S25
A4	399874	Bk 4720 pg 22	T11.5N R1E S25
A5	399875	Bk 4720 pg 23	T11.5N R1E S25
A6	399876	Bk 4720 pg 24	T11.5N R1E S25
A7	399877	Bk 4720 pg 25	T11.5N R1E S25
A8	399878	Bk 4720 pg 26	T11.5N R1E S25
A9	399879	Bk 4720 pg 27	T11.5N R1E S25
A10	399880	Bk 4720 pg 28	T11.5N R1E S25
A11	399881	Bk 4720 pg 29	T11.5N R1E S25
A12	399882	Bk 4720 pg 30	T11.5N R1E S25
A13	399883	Bk 4720 pg 31	T11.5N R1E S25
A14	399884	Bk 4720 pg 32	T11.5N R1E S25
A15	399885	Bk 4720 pg 33	T11.5N R1E S25
A16	399886	Bk 4720 pg 34	T11.5N R1E S25
A17	399887	Bk 4720 pg 35	T11.5N R1E, S25, 36
A18	399888	Bk 4720 pg 36	T11.5N R1E, S25, 36
A19	399889	Bk 4720 pg 37	T11.5N R1E, S36
A20	399890	Bk 4720 pg 38	T11.5N R1E, S36
A21	399891	Bk 4720 pg 39	T11.5N R1E, S36
A22	399892	Bk 4720 pg 40	T11.5N R1E, S36
A23	399893	Bk 4720 pg 41	T11.5N R1E, S36
A24	399894	Bk 4720 pg 42	T11.5N R1E, S36
A25	399895	Bk 4720 pg 43	T11.5N R1E, S36
A26	399896	Bk 4720 pg 44	T11.5N R1E, S36
A27	399897	Bk 4720 pg 45	T11.5N R1E, S36
A28	399898	Bk 4720 pg 46	T11.5N R1E, S36
A29	399899	Bk 4720 pg 47	T11.5N R1E, S36
A30	399900	Bk 4720 pg 48	T11.5N R1E, S36
A31	399901	Bk 4720 pg 49	T11.5N R1E, S36
A32	399902	Bk 4720 pg 50	T11.5N R1E, S36
A33	399903	Bk 4720 pg 51	T11.5N R1E, S36
A34	399904	Bk 4720 pg 52	T11.5N R1E, S36
A35	399905	Bk 4720 pg 53	T11.5N R1E, S36
A36	399906	Bk 4720 pg 54	T11.5N R1E, S36
A37	399907	Bk 4720 pg 55	T11N R1E S1
A38	399908	Bk 4720 pg 56	T11N R1E S1
✓ A39	399909	Bk 4720 pg 57	T11.5N R1E S24
✓ A41	403931	Bk 4770 pg 699	T11.5N R1E, S25, 36
A42	403932	Bk 4770 pg 700	T11.5N R1E S36
✓ A43	403933	Bk 4770 pg 701	T11.5N R1E S36

PHOENIX, ARIZONA

2015 JUL -6 P 3:02

RECEIVED
ELM A7 SURVEY OFFICE

<u>CLAIM NAME</u>	<u>AMC#</u>	<u>COUNTY INFO</u>	<u>TOWNSHIP/RANGE/SECTION</u>
┌ A44	403934	Bk 4770 pg 702	T11.5N R1E S36
A45	403935	Bk 4770 pg 703	T11.5N R1E S36
A46	403936	Bk 4772 pg 451	T11.5N R1E S24
A47	403937	Bk 4772 pg 453	T11.5N R1E S24
A48	403938	Bk 4772 pg 452	T11.5N R1E S24
┌ A49	403939	Bk 4772 pg 454	T11.5N R1E S24
Treasure King	356410 -	Bk 3928 pg 281	T11.5N R1E Sec 24
Lode Claim			
┌ Treasure King #2	363470	Bk4202 pg 688	T11.5N R1E Secs 25, 36
Treasure King #3	363471	Bk4202 pg 689	T11.5N R1E Secs 25, 36
Treasure King #4	363472	Bk4202 pg 690	T11.5N R1E Secs 25, 36
Treasure King #5	363473	Bk4202 pg 691	T11.5N R1E Sec 36
┌ Treasure King #6	363474	Bk4202 pg 692	T11.5N R1E Sec 36
			T11N R1E Sec 1

RECEIVED
 DEEDS OFFICE
 2015 JUL -6 P 3:02
 PHOENIX, ARIZONA

Return to:

Frederick C. Bauman, Esq.
6440 Sky Pointe Dr, Ste 140-149

Las Vegas, NV 89131

MAINTENANCE FEE PAYMENT

Claimant Name: Searchlight Exploration, LLC

Address: 6440 Sky Pointe Dr, Ste 140-149

City: Las Vegas State: NV Zip: 89131

Telephone: (702) 533-8372

E-mail address: Searchlightwest@aol.com

Signature: Frederick C. Bauman

☐ Check here if this is a change of address. Manager #2,790
La Posa - 18 claims

BLM
Date
Stamp

PHOENIX, ARIZONA

2015 JUL - 6 P 3:02

BLM RECEIVED
OFFICE

LINE NO.	AMC NUMBER	CLAIM/SITE NAME	COUNTY RECORDER DATA (If available)	TWP	RNG	SEC
1		See attached Schedule "A"				
2						
3						
4						
5						
6						
7						
8						
9						
10						

List additional claims on Form MCF114.

Bureau of Land Management
Arizona State Office
www.blm.gov/az/

No. of Claims*: _____ x \$155 = _____

Check No.: _____ Init. _____

Receipt No.: _____

For BLM Use Only

* \$155 per lode mining claim, mill site, or tunnel site; and \$155 for each 20 acres or portion thereof for each placer mining claim.

Form: MCF112
Revised July 2014

This form is available from the Arizona Geological Survey and may be reproduced.

SCHEDULE "A"

La Posa Property

List of patented and unpatented claims located in Sections 5, 6, 7, and 8 of T7N, R17W G&SR B&M, La Paz County, Arizona (all claims unpatented)

<u>CLAIM NAME</u>	<u>CLAIMANT'S NAME</u>	<u>AMC NUMBER</u>	<u>DATE</u>	<u>RECORDING INFO</u>
LITTLE BUTTE 1	Searchlight Exploration, LLC	362656	Sep 3, 2004	Fee 2004-04670
LITTLE BUTTE 2	Searchlight Exploration, LLC	362657	Sep 3, 2004	Fee 2004-04671
LITTLE BUTTE 3	Searchlight Exploration, LLC	362658	Sep 3, 2004	Fee 2004-04672
LITTLE BUTTE 4	Searchlight Exploration, LLC	362659	Sep 3, 2004	Fee 2004-04673
LITTLE BUTTE 5	Searchlight Exploration, LLC	362660	Sep 3, 2004*	Fee 2004-04674
LITTLE BUTTE 6	Searchlight Exploration, LLC	398624	Sep 18, 2009	Fee 2009-04304
LITTLE BUTTE 7	Searchlight Exploration, LLC	398625	Sep 18, 2009	Fee 2009-04305
FLAT FAULT 1	Searchlight Exploration, LLC	398298	Sep 5, 2009	Fee 2009-04297
FLAT FAULT 2	Searchlight Exploration, LLC	398299	Sep 5, 2009	Fee 2009-04298
FLAT FAULT 3	Searchlight Exploration, LLC	398300	Sep 5, 2009	Fee 2009-04299
FLAT FAULT 4	Searchlight Exploration, LLC	398301	Sep 5, 2009	Fee 2009-04300
FLAT FAULT 5	Searchlight Exploration, LLC	398626	Sep 18, 2009	Fee 2009-04301
FLAT FAULT 6	Searchlight Exploration, LLC	398627	Sep 18, 2009	Fee 2009-04302
ARRASTRE 1	Searchlight Exploration, LLC	398295	Sep 5, 2009	Fee 2009-04294
ARRASTRE 2	Searchlight Exploration, LLC	398296	Sep 5, 2009	Fee 2009-04295
ARRASTRE 3	Searchlight Exploration, LLC	398297	Sep 5, 2009	Fee 2009-04296
AIRSTrip 1	Searchlight Exploration, LLC	398293	Sep 5, 2009	Fee 2009-04292
AIRSTrip 2	Searchlight Exploration, LLC	398294	Sep 5, 2009	Fee 2009-04293

*Little Butte 5 amended 9/18/2009. Fee No. 2009-04303

2015 JUL -6 P 3:03
PHOENIX, ARIZONA
BIM / RECORDING
OFFICE

SCHEDULE "A"

Clara Property

List of unpatented claims located in Section 3 of T9N, R15W and Section 35 of T10N, R15W, G&SR B&M, Santa Maria Mining District, La Paz County, Arizona (all claims unpatented)

<u>CLAIM NAME</u>	<u>CLAIMANT'S NAME</u>	<u>AMC NUMBER</u>	<u>RECORDING INFO</u>
MM #36	Searchlight Exploration, LLC	366290	Fee#2005-03763
MM #38	Searchlight Exploration, LLC	366291	Fee#2005-03764
MM #40	Searchlight Exploration, LLC	366292	Fee#2005-03765
MM #57	Searchlight Exploration, LLC	366293	Fee#2005-03766
MM #59	Searchlight Exploration, LLC	366294	Fee#2005-03767
MM #61	Searchlight Exploration, LLC	366295	Fee#2005-03768
Margaret	Anaconda Exploration, LLC	426609	Fee#2013-05139
McClelland	Anaconda Exploration, LLC	426610	Fee#2013-05141
MM 101	Anaconda Exploration, LLC	426611	Fee#2013-05143
MM 102	Anaconda Exploration, LLC	426612	Fee#2013-05144
MM 103	Anaconda Exploration, LLC	426613	Fee#2013-05145
MM 104	Anaconda Exploration, LLC	426614	Fee#2013-05146
MM 105	Anaconda Exploration, LLC	426615	Fee#2013-05147
MM 106	Anaconda Exploration, LLC	426616	Fee#2013-05148
Protector No. 3	Anaconda Exploration, LLC	426617	Fee#2013-05142
Tede	Anaconda Exploration, LLC	426618	Fee#2013-05137
Tommie C	Anaconda Exploration, LLC	426619	Fee#2013-05140
Tommie R	Anaconda Exploration, LLC	426620	Fee#2013-05138
Hazel	Anaconda Exploration, LLC	426621	Fee#2013-05133
Josephine	Anaconda Exploration, LLC	426622	Fee#2013-05132
Klapetsky	Anaconda Exploration, LLC	426623	Fee#2013-05134
Nellie	Anaconda Exploration, LLC	426624	Fee#2013-05136
Rodgers	Anaconda Exploration, LLC	426625	Fee#2013-05135
Wilson	Anaconda Exploration, LLC	426626	Fee#2013-05131

RECEIVED
CLERK'S OFFICE
2015 JUL - 6 P 3:03
PHOENIX, ARIZONA

Return to:
Frederick C. Bauman
6440 Sky Pointe Dr, Ste
146-149
Las Vegas, NV 89131

MAINTENANCE FEE PAYMENT

Claimant Name: Araconda Explorations LLC
Address: 6440 Sky Pointe Dr, Ste 140-412
City: Las Vegas State: NV Zip: 89131
Telephone: (702) 533-8372
E-mail address: searchlightwest@aol.com
Signature: Frederick C. Bauman
manager

☐ Check here if this is a change of address.

burnt well - 9 claims - #1,395

BLM
Date
Stamp

PHOENIX, ARIZONA

2015 JUL - 6 P 3:03

LINE NO.	AMC NUMBER	CLAIM/SITE NAME	COUNTY RECORDER DATA (if available)	TWP	RNG	SEC
1		See attached	Schedule "A"			
2						
3						
4						
5						
6						
7						
8						
9						
10						

List additional claims on Form MCF114.

Bureau of Land Management
Arizona State Office
www.blm.gov/az/

No. of Claims: _____ x \$140 = _____

Check No: _____ Init. #155

Receipt No.: _____

For BLM Use Only

Form: MCF112
Revised July 2009

This form is available from the Arizona Department of Mines and Mineral Resources and may be reproduced.

SCHEDULE "A"

Burnt Well Property

List of unpatented claims located in Section 30 of T9N, R11W and Section 36 of T9N, R12W, G&SR B&M, Harcuvar Mining District, La Paz County, Arizona (all claims unpatented)

<u>CLAIM NAME</u>	<u>CLAIMANT'S NAME</u>	<u>AMC NUMBER</u>	<u>RECORDING INFO</u>
SILVER LINING LODE	Anaconda Exploration, LLC	362684	Fee#2004-04684
BU 14	Anaconda Exploration, LLC	426601	Fee#2013-05123
BU 16	Anaconda Exploration, LLC	426602	Fee#2013-05124
BU 38	Anaconda Exploration, LLC	426603	Fee#2013-05125
BU 40	Anaconda Exploration, LLC	426604	Fee#2013-05126
BU 42	Anaconda Exploration, LLC	426605	Fee#2013-05127
BU 45	Anaconda Exploration, LLC	426606	Fee#2013-05128
BU 46	Anaconda Exploration, LLC	426607	Fee#2013-05129
BU 47	Anaconda Exploration, LLC	426608	Fee#2013-05130

RECEIVED
2015 JUL -6 P 3:03
PHOENIX, ARIZONA

Return to:

Fredenik C. Bauman, Esq.
6440 Sky Pointe Dr., Ste 140-149
Las Vegas, NV 89131

MAINTENANCE FEE PAYMENT

Claimant Name: Anaconda Exploration, LLC *

Address: 6440 Sky Pointe Dr Ste 140-412

City: Las Vegas State: NV Zip: 89131

Telephone: (702) 533-8372

E-mail address: searchlightwest@aol.com

Signature: Fredenik C. Bauman

☐ Check here if this is a change of address.

White Hills - 10 claims - \$1,550

BLM
Date
Stamp

RECEIVED
BLM 70000000 OFFICE
PHOENIX, ARIZONA

2015 JUL - 6 P 3:03

LINE NO.	AMC NUMBER	CLAIM/SITE NAME	COUNTY RECORDER DATA (If available)	TWP	RNG	SEC
1		See attached Schedule "A"				
2						
3						
4						
5						
6						
7						
8						
9						
10						

List additional claims on Form MCF114.

* 7 placer claims have 7 additional owners - See Bureau of Land Management Exhibit "A" Arizona State Office
www.blm.gov/az/

No. of Claims*: _____ x \$155 = _____

Check No: _____ Init. _____

Receipt No.: _____

For BLM Use Only

* \$155 per lode mining claim, mill site, or tunnel site; and \$155 for each 20 acres or portion thereof for each placer mining claim.

Form: MCF112
Revised July 2014

SCHEDULE "A"

White Hills Property

List of unpatented claims located in Sections 14, 15, 22, 26 and 27, T26N, R21W G&SR B&M, Weaver Mining District, Mohave County, Arizona

<u>CLAIM NAME</u>	<u>CLAIMANT'S NAME</u>	<u>AMC NUMBER</u>	<u>RECORDING INFO</u>
MOCKINGBIRD #2	Anaconda Exploration, LLC	350565	Bk 3155 pg 813 Bk 4248 pg 337
		Amended	
DANDY #1	Anaconda Exploration, LLC	350569	Bk 3155 pg 821 Bk 4253 pg 385 Bk 4290 pg 367
		Amended	
		Amended	
GREAT WEST #1	Anaconda Exploration, LLC	350569 350573	Bk 3155 pg 821
			Amended
			Amended
MP 16	Frederick C Bauman et al. See attachment for additional 7 owners	414426	Amended Fee 2012012404 Fee 2013911645
MP 12	Frederick C Bauman et al. See attachment for additional 7 owners	414430	Amended Fee 2012012575 Fee 2013911642
MP 3	Frederick C Bauman et al. See attachment for additional 7 owners	414434	Amended Fee 2012013055 Fee 2013911640
MP 1	Frederick C Bauman et al. See attachment for additional 7 owners	414441	Amended Fee 2012013056 Fee 2013911639
MP 5	Frederick C Bauman et al. See attachment for additional 7 owners	414442	Amended Fee 2012013057 Fee 2013911641
MP 13	Frederick C Bauman et al. See attachment for additional 7 owners	414443	Amended Fee 2012013058 Fee 2013911643
MP 15	Frederick C Bauman et al. See attachment for additional 7 owners	414444	Amended Fee 2012013059 Fee 2013911644

RECEIVED
2015 JUL -6 P 3:03
PHOENIX, ARIZONA

EXHIBIT "A"

WHITE HILLS (MP) PLACER ASSOCIATION

Frederick C. Bauman, 6440 Sky Pointe Dr., Ste 140-149, Las Vegas, NV 89131

Barbara M. Bauman, 6440 Sky Pointe Dr., Ste 140-149, Las Vegas, NV 89131

Anaconda Exploration, LLC, 6440 Sky Pointe Dr., Ste 140-412, Las Vegas, NV 89131

McIntyre & Bauman Group, LLC, 6440 Sky Pointe Dr., Ste 140-412, Las Vegas, NV 89131

Middle Verde Development Co., LLC, 6440 Sky Pointe Dr., Ste 140-412, Las Vegas, NV 89131

Searchlight Exploration, LLC, 6440 Sky Pointe Dr., Ste 140-412, Las Vegas, NV 89131

Jeffrey W. Compton, 6115 Grand Teton Dr., Las Vegas, NV 89131

Thomas A. Climo, 7300 Cogburn St., Las Vegas, NV 89131

RECEIVED
PLM & SITE OFFICE
2015 JUL -6 P 3:03
PHOENIX, ARIZONA

Return to:
Frederick C. Bauman
6440 Sky Pointe Dr,
Las Vegas, NV ^{Ste 140-149} 89131

MAINTENANCE FEE PAYMENT

Middle Verde Development
Claimant Name: Co., LLC

Address: 6440 Sky Pointe Dr, Ste 140-412

City: Las Vegas State: NV Zip: 89131

Telephone: (702) 533-8372

E-mail address: Searchlightwest@aol.com

Signature: Frederick C. Bauman
Manager

☐ Check here if this is a change of address.

Kit Carson - 24 claims \$3,720

LINE NO.	AMC NUMBER	CLAIM/SITE NAME	COUNTY RECORDER DATA (If available)	TWP	RNG	SEC
1		See attached Schedule "A"				
2						
3						
4						
5						
6						
7						
8						
9						
10						

List additional claims on Form MCF114.

Bureau of Land Management
Arizona State Office
www.blm.gov/az/

No. of Claims*: _____ x \$155 = _____
Check No: _____ Init. _____
Receipt No.: _____
For BLM Use Only

* \$155 per lode mining claim, mill site, or tunnel site; and \$155 for each 20 acres or portion thereof for each placer mining claim.

Form: MCF112
Revised July 2014

This form is available from the Arizona Geological Survey and may be reproduced.

SCHEDULE "A"

Kit Carson Property

List of unpatented claims located in Sections 20, 21 and 29 of T13N, R1E G&SR B&M, Big Bug Mining District, Yavapai County, Arizona

<u>CLAIM NAME</u>	<u>CLAIMANT'S NAME</u>	<u>AMC NUMBER</u>	<u>RECORDING INFO</u>
KIT CARSON #1	Middle Verde Development Co., LLC	415239	Bk 4868 pg 503
LOOKOUT LODE	Middle Verde Development Co., LLC	415240	Bk 4868 pg 504
KIT CARSON #2	Middle Verde Development Co., LLC	426627	Bk 4998 pg 496
KIT CARSON #3	Middle Verde Development Co., LLC	426628	Bk 4998 pg 497
KIT CARSON #4	Middle Verde Development Co., LLC	426629	Bk 4998 pg 498
KIT CARSON #5	Middle Verde Development Co., LLC	426630	Bk 4998 pg 499
KIT CARSON #6	Middle Verde Development Co., LLC	426631	Bk 4998 pg 500
KIT CARSON #7	Middle Verde Development Co., LLC	426632	Bk 4998 pg 501
LADY ALDE #1	Middle Verde Development Co., LLC	426633	Bk 4998 pg 502
LADY ALDE #2	Middle Verde Development Co., LLC	426634	Bk 4998 pg 503
LADY ALDE #3	Middle Verde Development Co., LLC	426635	Bk 4998 pg 504
LADY ALDE #4	Middle Verde Development Co., LLC	426636	Bk 4998 pg 505
LADY ALDE #5	Middle Verde Development Co., LLC	426637	Bk 4998 pg 506
LADY ALDE #6	Middle Verde Development Co., LLC	426638	Bk 4998 pg 507
LADY ALDE #7	Middle Verde Development Co., LLC	426639	Bk 4998 pg 508
LADY ALDE #8	Middle Verde Development Co., LLC	426640	Bk 4998 pg 509
LADY ALDE #9	Middle Verde Development Co., LLC	426641	Bk 4998 pg 510
LADY ALDE #10	Middle Verde Development Co., LLC	426642	Bk 4998 pg 511
LOOKOUT #2	Middle Verde Development Co., LLC	426643	Bk 4998 pg 512
LOOKOUT #3	Middle Verde Development Co., LLC	426644	Bk 4998 pg 513
LOOKOUT #4	Middle Verde Development Co., LLC	426645	Bk 4998 pg 514

PHOENIX, ARIZONA

2015 JUL - 6 P 3:04

RECEIVED
DIVISION OF REVENUE

LOOKOUT #5	Middle Verde Development Co., LLC	426646		Bk 4998 pg 515
LOOKOUT #6	Middle Verde Development Co., LLC	426647		Bk 4998 pg 516
SILVER BELT #1	Middle Verde Development Co., LLC	426648		Bk 4998 pg 517

RECEIVED
BLM / BLM OFFICE
2015 JUL -6 P 3:04
PHOENIX, ARIZONA

Return to:

Frederick C. Bauman, Esq.
6440 Sky Pointe Dr., Ste 140-149

Las Vegas, NV 89131

MAINTENANCE FEE PAYMENT

Claimant Name: Searchlight Exploration, LLC

Address: 6440 Sky Pointe Dr, Ste 140-149

City: Las Vegas State: NV Zip: 89131

Telephone: (702) 533-8372

E-mail address: Searchlightwest@aol.com

Signature: Frederick C. Bauman

☐ Check here if this is a change of address.

Potts Mountain - 2 claims \$310

LINE NO.	AMC NUMBER	CLAIM/SITE NAME	COUNTY RECORDER DATA (If available)	TWP	RNG	SEC
1		See attached	Schedule 9A4			
2						
3						
4						
5						
6						
7						
8						
9						
10						

List additional claims on Form MCF114.

Bureau of Land Management
Arizona State Office
www.blm.gov/az/

No. of Claims*: _____ x \$155 = _____

Check No.: _____ Init. _____

Receipt No.: _____

For BLM Use Only

* \$155 per lode mining claim, mill site, or tunnel site; and \$155 for each 20 acres or portion thereof for each placer mining claim.

Form: MCF112
Revised July 2014

This form is available from the Arizona Geological Survey and may be reproduced.

SCHEDULE "A"

Potts Mountain Property

List of unpatented claims located in Sections 20 and 21 of T11N, R14W G&SR B&M, Owens Mining District, Mohave County, Arizona (all claims unpatented)

<u>CLAIM NAME</u>	<u>CLAIMANT'S NAME</u>	<u>AMC NUMBER</u>	<u>RECORDING INFO</u>
Red Top	Searchlight Exploration, LLC	412191	Fee#2011047557
Lead Pill	Searchlight Exploration, LLC	412192	Fee#2011047558

RECEIVED
DEPT. OF REVENUE
2015 JUL -6 P 3:04
PHOENIX, ARIZONA

Return to:
Frederick C. Bauman, Esq.
6440 Sky Pointe Dr., Ste 140-149
Las Vegas, NV 89131

MAINTENANCE FEE PAYMENT

Claimant Name: Searchlight Exploration, LLC
Address: 6440 Sky Pointe Dr, Ste 140-149
City: Las Vegas State: NV Zip: 89131
Telephone: (702) 533-8372
E-mail address: Searchlightwest@aol.com
Signature: Frederick C. Bauman
☐ Check here if this is a change of address.

BLM
Date
Stamp

PHOENIX, ARIZONA

2015 JUL - 6 P 3:04

RECEIVED
BLM STATE OFFICE

Ester Basin - 5 claims - #775

LINE NO.	AMC NUMBER	CLAIM/SITE NAME	COUNTY RECORDER DATA (If available)	TWP	RNG	SEC
1		See attached	Schedule "A"			
2						
3						
4						
5						
6						
7						
8						
9						
10						

List additional claims on Form MCF114.

Bureau of Land Management
Arizona State Office
www.blm.gov/az/

No. of Claims*: _____ x \$155 = _____
Check No: _____ Init. _____
Receipt No.: _____
For BLM Use Only

* \$155 per lode mining claim, mill site, or tunnel site; and \$155 for each 20 acres or portion thereof for each placer mining claim.

Form: MCF112
Revised July 2014

This form is available from the **Arizona Geological Survey** and may be reproduced.

SCHEDULE "A"

Ester Basin Property

List of unpatented claims located in Sections 27, 28, 29, 33 and 34 of T12N, R14W G&SR B&M, Owens Mining District, Mohave County, Arizona (all claims unpatented)

<u>CLAIM NAME</u>	<u>CLAIMANT'S NAME</u>	<u>AMC NUMBER</u>	<u>RECORDING INFO</u>
ESTER #1	Searchlight Exploration, LLC	364367	Bk 5335 pg 941
ESTER #2	Searchlight Exploration, LLC	364368	Bk 5335 pg 943
ESTER #3	Searchlight Exploration, LLC	364369	Bk 5335 pg 945
ESTER #4	Searchlight Exploration, LLC	390900	Bk 7123 pg 201
ESTER #5	Searchlight Exploration, LLC	390901	Bk 7123 pg 203

RECEIVED
CLERK OF SUPERIOR COURT
2015 JUL -6 P 3:04
PHOENIX, ARIZONA

Return to:

Frederick C. Bauman, Esq.
6440 Sky Pointe Dr, Ste 140-149

Las Vegas, NV 89131

MAINTENANCE FEE PAYMENT

Claimant Name: Searchlight Exploration, LLC

Address: 6440 Sky Pointe Dr, Ste 140-149

City: Las Vegas State: NV Zip: 89131

Telephone: (702) 533-8372

E-mail address: Searchlightwest@aol.com

Signature: Frederick C. Bauman
Manager

☐ Check here if this is a change of address.

N. Rawhide Project - 6 claims #930

LINE NO.	AMC NUMBER	CLAIM/SITE NAME	COUNTY RECORDER DATA (If available)	TWP	RNG	SEC
1		See attached Schedule "A"				
2						
3						
4						
5						
6						
7						
8						
9						
10						

List additional claims on Form MCF114.

Bureau of Land Management
Arizona State Office
www.blm.gov/az/

No. of Claims*: _____ x \$155 = _____

Check No: _____ Init. _____

Receipt No.: _____

For BLM Use Only

* \$155 per lode mining claim, mill site, or tunnel site; and \$155 for each 20 acres or portion thereof for each placer mining claim.

Form: MCF112
Revised July 2014

This form is available from the **Arizona Geological Survey** and may be reproduced.

SCHEDULE "A"

N. Rawhide Property

List of unpatented claims located in Section 7 of T11N, R13W and Sections 1, 12 and 13 of T11N, R14W G&SR B&M, Owens Mining District, Mohave County, Arizona (all claims unpatented)

<u>CLAIM NAME</u>	<u>CLAIMANT'S NAME</u>	<u>AMC NUMBER</u>	<u>RECORDING INFO</u>
N. RAWHIDE # 1	Searchlight Exploration, LLC	364370	Bk 5335 p. 947
RAWHIDE BLUFF #1	Searchlight Exploration, LLC	428173	Fee 2014006156
RAWHIDE BLUFF #2	Searchlight Exploration, LLC	428174	Fee 2014006157
RAWHIDE BLUFF #3	Searchlight Exploration, LLC	428175	Fee 2014006158
RAWHIDE BLUFF #4	Searchlight Exploration, LLC	428176	Fee 2014006159
RAWHIDE BLUFF #5	Searchlight Exploration, LLC	428177	Fee 2014006160

RECEIVED
DEPT. OF REVENUE
2015 JUL -6 P 3:04
PHOENIX, ARIZONA

Return to:
Frederick C. Bauman, Esq.
6440 Sky Pointe Dr, Ste 140-149
Las Vegas, NV 89131

MAINTENANCE FEE PAYMENT

Claimant Name: Searchlight Exploration, LLC
Address: 6440 Sky Pointe Dr, Ste 140-149
City: Las Vegas State: NV Zip: 89131
Telephone: (702) 533-8372
E-mail address: Searchlightwest@aol.com
Signature: Frederick C. Bauman
Manager

☐ Check here if this is a change of address.

Alamo Project - 7 claims #1,085

BLM
Date
Stamp

PHOENIX, ARIZONA

2015 JUL - 6 P 3:04

LINE NO.	AMC NUMBER	CLAIM/SITE NAME	COUNTY RECORDER DATA (If available)	TWP	RNG	SEC
1		See attached Schedule 9A4				
2						
3						
4						
5						
6						
7						
8						
9						
10						

List additional claims on Form MCF114.

Bureau of Land Management
Arizona State Office
www.blm.gov/az/

No. of Claims*: _____ x \$155 = _____
Check No.: _____ Init. _____
Receipt No.: _____
For BLM Use Only

* \$155 per lode mining claim, mill site, or tunnel site; and \$155 for each 20 acres or portion thereof for each placer mining claim.

Form: MCF112
Revised July 2014

This form is available from the **Arizona Geological Survey** and may be reproduced.

SCHEDULE "A"

Alamo Property

List of unpatented claims located in Section 18 of T11N, R13W and Sections 24, 26 and 27 of T11N, R14W G&SR
B&M, Owens Mining District, Mohave County, Arizona (all claims unpatented)

<u>CLAIM NAME</u>	<u>CLAIMANT'S NAME</u>	<u>AMC NUMBER</u>	<u>RECORDING INFO</u>
DEER TRAIL #1	Searchlight Exploration, LLC	428170	Fee 2014006149
BONANZA #1	Searchlight Exploration, LLC	428167	Fee 2014006150
BONANZA #2	Searchlight Exploration, LLC	428168	Fee 2014006151
BONANZA #3	Searchlight Exploration, LLC	428169	Fee 2014006152
McGUFFIE #1	Searchlight Exploration, LLC	428171	Fee 2014006153
McGUFFIE #2	Searchlight Exploration, LLC	428172	Fee 2014006154
BIG KIMBLE #1	Searchlight Exploration, LLC	428166	Fee 2014006155

RECEIVED
BUREAU OF LANDS
2015 JUL -6 P 3:04
PHOENIX, ARIZONA

Return to:

Frederick C. Bauman, Esq.
6440 Sky Pointe Dr., Ste 140-149

Las Vegas, NV 89131

MAINTENANCE FEE PAYMENT

Claimant Name: Searchlight Exploration, LLC

Address: 6440 Sky Pointe Dr, Ste 140-149

City: Las Vegas State: NV Zip: 89131

Telephone: (702) 533-8372

E-mail address: Searchlightwest@aol.com

Signature: Frederick C. Bauman
Manager

☐ Check here if this is a change of address.

Silverfield - 4 claims - #620

BLM Date Stamp	PHOENIX, ARIZONA	2015 JUL - 6 P 3:05	FILED - RECEIVED
----------------------	------------------	---------------------	------------------

LINE NO.	AMC NUMBER	CLAIM/SITE NAME	COUNTY RECORDER DATA (If available)	TWP	RNG	SEC
1		See attached	Schedule "A"			
2						
3						
4						
5						
6						
7						
8						
9						
10						

List additional claims on Form MCF114.

Bureau of Land Management
Arizona State Office
www.blm.gov/az/

No. of Claims*: _____ x \$155 = _____
Check No: _____ Init. _____
Receipt No.: _____
For BLM Use Only

* \$155 per lode mining claim, mill site, or tunnel site; and \$155 for each 20 acres or portion thereof for each placer mining claim.

Form: MCF112
Revised July 2014

This form is available from the **Arizona Geological Survey** and may be reproduced.

SCHEDULE "A"

Silverfield Property

List of unpatented claims located in Sections 31 and 32 of T11N, R14W G&SR B&M, Owens Mining District, Mohave County, Arizona (all claims unpatented)

<u>CLAIM NAME</u>	<u>CLAIMANT'S NAME</u>	<u>AMC NUMBER</u>	<u>RECORDING INFO</u>
SFL #4	Searchlight Exploration, LLC	412366	Fee#2011047553
SFL #5	Searchlight Exploration, LLC	412367	Fee#2011047554
SFL #6	Searchlight Exploration, LLC	412368	Fee#2011047555
		amended	Fee#2012031507
SFL #7	Searchlight Exploration, LLC	412369	Fee#2011047556
		amended	Fee#2012031508

RECEIVED
DEEDS & RECORDS OFFICE
2015 JUL - 6 P 3:05
PHOENIX, ARIZONA

F. Bauman
Searchlight Exploration, LLC
6440 Sky Ponte Dr, Ste 140-412
Las Vegas, NV 89131



7014 2120 0003 4951 7550



1000



85004

U.S. POSTAGE
PAID
LAS VEGAS, NV
89108
JUN 30, 15
AMOUNT
\$8.33
00120091-09

RECEIVED
BLM AZ STATE OFFICE

2015 JUL -6 P 3:02

PHOENIX, ARIZONA

Bureau of Land Management
U.S. Department of Interior
Arizona State Office
1 N. Central Ave, # 800
Phoenix, AZ 85004
Attn: Mining Claims

RETURN RECEIPT
REQUESTED

United States Department of the Interior
Bureau of Land Management
LANDS/RECREATION & PLANNING
ONE N CENTRAL AVE
PHOENIX, AZ 85004 -2203
Phone: 602-417-9200

Receipt

No: 3337047

Transaction #: 3434600	
Date of Transaction: 07/07/2015	
CUSTOMER:	
SEARCHLIGHT EXPLORATION LLC 6440 SKY POINTE DR STE 140-149 LAS VEGAS,NV 89131-4047 US	

LINE #	QTY	DESCRIPTION	REMARKS	UNIT PRICE	TOTAL
1	1.00	LOCATABLE MINERALS / MINING CLAIMS- NOT NEW-UNADJUD,ONE AUTH NO. ONLY / MINING CLAIM MONEY RECEIVED CASES: AMC399871/\$25265.00	MAINT 2016/163	- n/a -	25265.00
TOTAL:					\$25,265.00

PAYMENT INFORMATION			
1	AMOUNT:	775.00	POSTMARKED: 06/30/2015
	TYPE:	CHECK	RECEIVED: 07/06/2015
	CHECK NO:	1575	
	NAME:	SEARCHLIGHT EXPLORATION LLC 6440 SKY POINTE DR STE 140-149 LAS VEGAS NV 89131-4047 US	
2	AMOUNT:	7595.00	POSTMARKED: 06/30/2015
	TYPE:	CHECK	RECEIVED: 07/06/2015
	CHECK NO:	2911	
	NAME:	IVY MINERALS INC BOX 2532 BOISE ID 83701 US	
3	AMOUNT:	2790.00	POSTMARKED: 06/30/2015
	TYPE:	CHECK	RECEIVED: 07/06/2015
	CHECK NO:	2912	
	NAME:	IVY MINERALS INC BOX 2532 BOISE ID 83701 US	

ENTERED
F 31 11 2015
R. Apur

4	AMOUNT:	14105.00	POSTMARKED:	06/30/2015
	TYPE:	CHECK	RECEIVED:	07/06/2015
	CHECK NO:	2913		
	NAME:	IVY MINERALS INC BOX 2532 BOISE ID 83701 US		

REMARKS

This receipt was generated by the automated BLM Collections and Billing System and is a paper representation of a portion of the official electronic record contained therein.

Amc 362656

398624

398293

Return to:
 Fredenick C. Bauman, Esq.
 6440 Sky Pointe Dr, Ste
 140-149
 Las Vegas, NV 89131

MAINTENANCE FEE PAYMENT

Claimant Name: Searchlight Exploration, LLC
 Address: 6440 Sky Pointe Dr, Ste 140-412
 City: Las Vegas State: NV Zip: 89131
 Telephone: (702) 533-8372
 E-mail address: Searchlightwest@aol.com
 Signature: Fredenick C. Bauman

BLM
 Date
 Stamp

BUREAU OF LAND MANAGEMENT, ARIZONA

2014 AUG -6 P 1:23

☐ Check here if this is a change of address.

La Posa - 18 claims

LINE NO.	AMC NUMBER	CLAIM/SITE NAME	COUNTY RECORDER DATA (If available)	TWP	RNG	SEC
1		See attached Schedule "A"				
2						
3						
4						
5						
6						
7						
8						
9						
10						

List additional claims on Form MCF114.

Bureau of Land Management
 Arizona State Office
www.blm.gov/az/

No. of Claims: 18 x \$140 = \$2,520.00
 Check No: 1517/272 Init. AA
 Receipt No.: 3095155
 For BLM Use Only

Form: MCF112
 Revised July 2009

This form is available from the Arizona Department of Mines and Mineral Resources and may be reproduced.

ENTERED
AUG 11 2014
 BY: RAM

SCHEDULE "A"

La Posa Property

List of patented and unpatented claims located in Sections 5, 6, 7, and 8 of T7N, R17W G&SR B&M, La Paz County, Arizona (all claims unpatented)


<u>CLAIM NAME</u>	<u>CLAIMANT'S NAME</u>	<u>AMC NUMBER</u>	<u>DATE</u>	<u>RECORDING INFO</u>
LITTLE BUTTE 1	Searchlight Exploration, LLC	362656	Sep 3, 2004	Fee 2004-04670
LITTLE BUTTE 2	Searchlight Exploration, LLC	362657	Sep 3, 2004	Fee 2004-04671
LITTLE BUTTE 3	Searchlight Exploration, LLC	362658	Sep 3, 2004	Fee 2004-04672
LITTLE BUTTE 4	Searchlight Exploration, LLC	362659	Sep 3, 2004	Fee 2004-04673
LITTLE BUTTE 5	Searchlight Exploration, LLC	362660	Sep 3, 2004*	Fee 2004-04674
LITTLE BUTTE 6	Searchlight Exploration, LLC	398624	Sep 18, 2009	Fee 2009-04304
LITTLE BUTTE 7	Searchlight Exploration, LLC	398625	Sep 18, 2009	Fee 2009-04305
FLAT FAULT 1	Searchlight Exploration, LLC	398298	Sep 5, 2009	Fee 2009-04297
FLAT FAULT 2	Searchlight Exploration, LLC	398299	Sep 5, 2009	Fee 2009-04298
FLAT FAULT 3	Searchlight Exploration, LLC	398300	Sep 5, 2009	Fee 2009-04299
FLAT FAULT 4	Searchlight Exploration, LLC	398301	Sep 5, 2009	Fee 2009-04300
FLAT FAULT 5	Searchlight Exploration, LLC	398626	Sep 18, 2009	Fee 2009-04301
FLAT FAULT 6	Searchlight Exploration, LLC	398627	Sep 18, 2009	Fee 2009-04302
ARRASTRE 1	Searchlight Exploration, LLC	398295	Sep 5, 2009	Fee 2009-04294
ARRASTRE 2	Searchlight Exploration, LLC	398296	Sep 5, 2009	Fee 2009-04295
ARRASTRE 3	Searchlight Exploration, LLC	398297	Sep 5, 2009	Fee 2009-04296
AIRSTRIP 1	Searchlight Exploration, LLC	398293	Sep 5, 2009	Fee 2009-04292
AIRSTRIP 2	Searchlight Exploration, LLC	398294	Sep 5, 2009	Fee 2009-04293

*Little Butte 5 amended 9/18/2009, Fee No. 2009-04303

RECEIVED
BLM AT STATE OFFICE
2014 AUG -6 P 1:23
PHOENIX, ARIZONA

Bauman
6440 Sky Pointe Dr.
Ste 140-149
Las Vegas, NV 89131

CERTIFIED MAIL™



7012 3460 0001 3148 1146




BLM
1 N. Central Ave Ste 800
Phoenix, AZ 85004

PHOENIX, ARIZONA

RECEIVED
BLM AZ STATE OFFICE
AUG - 6 P 1:23


Attn: Mining Claims

85004442700



Bauman
6440 Sky Pointe Dr.,
Ste 140-149
Las Vegas, NV 89131

CERTIFIED MAIL™



7012 3460 0001 3148 1146



1000



85004

U.S. POSTAGE
PAID
LAS VEGAS, NV
89108
AUG 04, 14
AMOUNT

\$6.49
00048702-

BLM
1 N. Central Ave. Ste 800
Phoenix, AZ

PHOENIX, ARIZONA

RECEIVED
BLM AZ STATE OFFICE
AUG -6 P 1:23

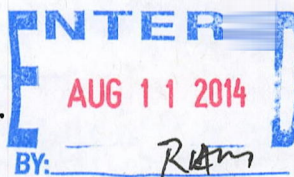
85004

Attn: Mining Claims

85004442700



United States Department of the Interior
Bureau of Land Management
 LANDS/RECREATION & PLANNING
 ONE N CENTRAL AVE
 PHOENIX, AZ 85004 -2203
 Phone: 602-417-9200



Receipt

No: 3095155

Transaction #: 3186630

Date of Transaction: 08/07/2014

CUSTOMER:

FREDERICK C BAUMAN
 6440 SKY POINTE DR STE 140-149
 LAS VEGAS,NV 89131-4047 US

LINE #	QTY	DESCRIPTION	REMARKS	UNIT PRICE	TOTAL
1	1.00	LOCATABLE MINERALS / MINING CLAIMS-NOT NEW-UNADJUD,ONE AUTH NO. ONLY / MINING CLAIM MONEY RECEIVED CASES: AMC362656/\$2790.00	MAINT FEE PYMNT (18) 2015	- n/a -	2790.00
TOTAL:					\$2,790.00

PAYMENT INFORMATION					
1	AMOUNT:	500.00		POSTMARKED:	08/04/2014
	TYPE:	CHECK		RECEIVED:	08/06/2014
	CHECK NO:	1517			
	NAME:	SEARCHLIGHT EXPLORATION LLC 6440 SKY POINTE DR STE 140-149 LAS VEGAS NV 89131-4047 US			
2	AMOUNT:	2290.00		POSTMARKED:	08/04/2014
	TYPE:	CHECK		RECEIVED:	08/06/2014
	CHECK NO:	2721			
	NAME:	IVY MINERALS INC PO BOX 2532 BOISE ID 83701 US			

REMARKS

This receipt was generated by the automated BLM Collections and Billing System and is a paper representation of a portion of the official electronic record contained therein.

Return to:
Frederick C. Bauman, Esq.
6440 Sky Pointe Dr, Ste 140-149
Las Vegas, NV 89131

MAINTENANCE FEE PAYMENT

Claimant Name: Searchlight Exploration, LLC
Address: 6440 Sky Pointe Dr, Ste 140-412
City: Las Vegas State: NV Zip: 89131
Telephone: (702) 533-8372
E-mail address: Searchlightwest@aol.com
Signature: Frederick C Bauman

BLM
Date
Stamp

RECEIVED
BLM AZ STATE OFFICE
2013 SEP - 3 P 4: 13
PHOENIX, ARIZONA

☒ Check here if this is a change of address.

La Posa - 18 claims

LINE NO.	AMC NUMBER	CLAIM/SITE NAME	COUNTY RECORDER DATA (If available)	TWP	RNG	SEC
1	See	attached	Schedule A			
2						
3						
4						
5						
6						
7						
8						
9						
10						

List additional claims on Form MCF114.

Bureau of Land Management
Arizona State Office
www.blm.gov/az/

No. of Claims: 18 x \$140 = \$2520.00
Check No: 1391 Init. AT
Receipt No.: 2874133
For BLM Use Only

Form: MCF112
Revised July 2009

This form is available from the Arizona Department of Mines and Mineral Resources and may be reproduced.

SCHEDULE "A"


La Posa Property

List of patented and unpatented claims located in Sections 5, 6, 7, and 8 of T7N, R17W G&SR B&M, La Paz County, Arizona (all claims unpatented)

<u>CLAIM NAME</u>	<u>CLAIMANT'S NAME</u>	<u>AMC NUMBER</u>	<u>DATE</u>	<u>RECORDING INFO</u>
LITTLE BUTTE 1	Searchlight Exploration, LLC	362656	Sep 3, 2004	Fee 2004-04670
LITTLE BUTTE 2	Searchlight Exploration, LLC	362657	Sep 3, 2004	Fee 2004-04671
LITTLE BUTTE 3	Searchlight Exploration, LLC	362658	Sep 3, 2004	Fee 2004-04672
LITTLE BUTTE 4	Searchlight Exploration, LLC	362659	Sep 3, 2004	Fee 2004-04673
LITTLE BUTTE 5	Searchlight Exploration, LLC	362660	Sep 3, 2004*	Fee 2004-04674
LITTLE BUTTE 6	Searchlight Exploration, LLC	398624	Sep 18, 2009	Fee 2009-04304
LITTLE BUTTE 7	Searchlight Exploration, LLC	398625	Sep 18, 2009	Fee 2009-04305
FLAT FAULT 1	Searchlight Exploration, LLC	398298	Sep 5, 2009	Fee 2009-04297
FLAT FAULT 2	Searchlight Exploration, LLC	398299	Sep 5, 2009	Fee 2009-04298
FLAT FAULT 3	Searchlight Exploration, LLC	398300	Sep 5, 2009	Fee 2009-04299
FLAT FAULT 4	Searchlight Exploration, LLC	398301	Sep 5, 2009	Fee 2009-04300
FLAT FAULT 5	Searchlight Exploration, LLC	398626	Sep 18, 2009	Fee 2009-04301
FLAT FAULT 6	Searchlight Exploration, LLC	398627	Sep 18, 2009	Fee 2009-04302
ARRASTRE 1	Searchlight Exploration, LLC	398295	Sep 5, 2009	Fee 2009-04294
ARRASTRE 2	Searchlight Exploration, LLC	398296	Sep 5, 2009	Fee 2009-04295
ARRASTRE 3	Searchlight Exploration, LLC	398297	Sep 5, 2009	Fee 2009-04296
AIRSTRIP 1	Searchlight Exploration, LLC	398293	Sep 5, 2009	Fee 2009-04292
AIRSTRIP 2	Searchlight Exploration, LLC	398294	Sep 5, 2009	Fee 2009-04293

*Little Butte 5 amended 9/18/2009. Fee No. 2009-04303

RECEIVED
BLM AZ STATE OFFICE
2013 SEP - 3 P 4: 13
PHOENIX, ARIZONA



Baumer
6440 Sky Pointe Dr.
STE 140-149
Las Vegas, NV 89131

CERTIFIED MAIL™



RECEIVED
AZ STATE OFFICE
7012 1010 0000 4460 2466
2013 SEP -3 P 4:13

PHOENIX, ARIZONA

CPU

U.S. POSTAGE

\$6.11⁰

PB 1P 000
3658724
FCML

MAILED

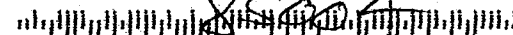
AUG 29 2013
89131



BLM
Arizona State Office
1 N. Central Ave, Ste 800
Phoenix, AZ

Attn: Mining Claims

85004442700



United States Department of the Interior
Bureau of Land Management
 LANDS/RECREATION & PLANNING
 ONE N CENTRAL AVE
 PHOENIX, AZ 85004 -2203
 Phone: 602-417-9200

Receipt

No: 2874133

Transaction #: 2960179	
Date of Transaction: 09/04/2013	
CUSTOMER:	
	SEARCHLIGHT EXPLORATION LLC 6440 SKY POINTE DR STE 140-412 LAS VEGAS,NV 89131-4047 US

LINE #	QTY	DESCRIPTION	REMARKS	UNIT PRICE	TOTAL
1	1.00	LOCATABLE MINERALS / MINING CLAIMS-NOT NEW-UNADJUD,ONE AUTH NO. ONLY / MINING CLAIM MONEY RECEIVED CASES: AMC362656/\$2520.00	MAINT FEE PYMNT (18) 2014	- n/a -	2520.00
TOTAL:					\$2,520.00

PAYMENT INFORMATION			
1	AMOUNT:	2520.00	POSTMARKED: 08/29/2013
	TYPE:	CHECK	RECEIVED: 09/03/2013
	CHECK NO:	1391	
	NAME:	SEARCHLIGHT EXPLORATION LLC 6440 SKY POINTE DR STE 140-412 LAS VEGAS NV 89131-4047 US	

REMARKS

This receipt was generated by the automated BLM Collections and Billing System and is a paper representation of a portion of the official electronic record contained therein.

AMC 362656

398624

398293

368409

Return to:

Frederick C. Bauman, Esq.
 Rosentfeld Bauman + Forbes
 401 N. Buffalo Dr., #100
 Las Vegas, NV 89145

MAINTENANCE FEE PAYMENT

Claimant Name: Searchlight Exploration, LLCAddress: 9212 Empire Rock StCity: Las Vegas State: NV Zip: 89143Telephone: (702) 533-8372E-mail address: searchlightwest@aol.comSignature: Frederick C. Bauman☐ Check here if this is a change of address.Bourse 18 claims #2,520BLM
Date
Stamp

PHOENIX, ARIZONA

2012 JUL 26 P 2:05

RECEIVED
BLM AZ STATE OFFICE

LINE NO.	AMC NUMBER	CLAIM/SITE NAME	COUNTY RECORDER DATA (If available)	TWP	RNG	SEC
1		See attached Exhibit "A"				
2						
3						
4						
5						
6						
7						
8						
9						
10						

List additional claims on Form MCF114.

Bureau of Land Management
 Arizona State Office
www.blm.gov/az/

No. of Claims: 19 x \$140 = 2,660
 Check No: 1143 Init. FWL
 Receipt No.: 2617154
 For BLM Use Only

Form: MCF112

Revised July 2009

This form is available from the Arizona Department of Mines and Mineral Resources and may be reproduced.

ENTERED INTO COMPUTER

8/13/12 AT

19 lodes

Exhibit A

Bouse Gold Project
Northern Plomosa Mining District
La Paz County, Arizona

Claim	AMC#	Recording Info	Township/Range/Section	Date	Approx Located Acreage
Little Butte #1	AMC362656	Fee2004-04670	T7N R17W Secs 5,6,7,8	9/3/2004	20
Little Butte #2	AMC362657	Fee2004-04671	T7N R17W Secs 6,7,8	9/3/2004	20
Little Butte #3	AMC362658	Fee2004-04672	T7N R17W Secs 7, 8	9/3/2004	20
Little Butte #4	AMC362659	Fee2004-04673	T7N R17W Secs 5, 6, 8	9/3/2004	20
Little Butte #5	AMC362660	Fee2004-04674	T7N R17W Secs 6, 7	9/3/2004	20
	Amended 9/18/2009 Fee2009-04303				
Little Butte #6	AMC398624	Fee2009-04304	T7N R17W Sec 7	9/18/2009	20
Little Butte #7	AMC398625	Fee2009-04305	T7N R17W Sec 7	9/18/2009	20
Arrastre #1	AMC398295	Fee2009-04294	T7N R17W Secs 7, 8	9/5/2009	20
Arrastre #2	AMC398296	Fee2009-04295	T7N R17W Secs 7, 8	9/5/2009	20
Arrastre #3	AMC398297	Fee2009-04296	T7N R17W Sec 7	9/5/2009	20
Airstrip #1	AMC398293	Fee2009-04292	T7N R17W Sec 8	9/5/2009	20
Airstrip #2	AMC398294	Fee2009-04293	T7N R17W Sec 8	9/5/2009	20
Flat Fault #1	AMC398298	Fee2009-04297	T7N R17W Sec 7	9/5/2009	20
Flat Fault #2	AMC398299	Fee2009-04298	T7N R17W Sec 7	9/5/2009	20
Flat Fault #3	AMC398300	Fee2009-04299	T7N R17W Sec 7	9/5/2009	20
Flat Fault #4	AMC398301	Fee2009-04300	T7N R17W Sec 7	9/5/2009	20
Flat Fault #5	AMC398626	Fee2009-04301	T7N R17W Sec 7	9/18/2009	20
Flat Fault #6	AMC398627	Fee2009-04302	T7N R17W Sec 7	9/18/2009	20

ENTERED INTO COMPUTER

RECEIVED
FLM AZ STATE OFFICE
2012 JUL 26 P 2:05
PHOENIX ARIZONA

Return to:
Frederick C. Bauman, Esq.
Rosenfeld Bauman & Forbes
401 N. Buffalo Dr., #100
Las Vegas, NV
89145

AMC 368409

MAINTENANCE FEE PAYMENT

Claimant Name: Searchlight Exploration, LLC
Address: 9212 Empire Rock St
City: Las Vegas State: NV Zip: 89143
Telephone: (702) 533-8372
E-mail address: searchlightwest@aol.com
Signature: Frederick C. Bauman

☐ Check here if this is a change of address.

BLM
Date
Stamp

RECEIVED
PIN AZ STATE OFFICE
2012 JUL 26 P 2:05
PHOENIX, ARIZONA

LINE NO.	AMC NUMBER	CLAIM/SITE NAME	COUNTY RECORDER DATA (If available)	TWP	RNG	SEC
1	368409	S. Copperstone #1	Fee 2005-06737	6N	20W	27
2						
3						
4						
5						
6						
7						
8						
9						
10						

List additional claims on Form MCF114.

Bureau of Land Management
Arizona State Office
www.blm.gov/az/

No. of Claims: _____ x \$140 = _____
Check No: _____ Init. _____
Receipt No.: _____
For BLM Use Only


Form: MCF112
Revised July 2009

This form is available from the Arizona Department of Mines and Mineral Resources and may be reproduced.

ROSENFELD, BAUMAN & FORBES
ATTORNEYS AT LAW
401 N. BUFFALO DR., STE 100
LAS VEGAS, NEVADA 89145

LAS VEGAS NV 890

24 JUL 2012 PM 3:1



USDOJ/BLM
1 N. Central Ave, #800
Phoenix, AZ 85004

RECEIVED
BLM AZ STATE OFFICE
2012 JUL 26 P 2:05
PHOENIX, ARIZONA

Attn: Mining Claims

85004442700



United States Department of the Interior

Bureau of Land Management

LANDS/RECREATION & PLANNING

ONE N CENTRAL AVE

PHOENIX, AZ 85004 -2203

Phone: 602-417-9200

Receipt

No:

2617154

Transaction #: 2697420

Date of Transaction: 07/27/2012

ENTERED INTO COMPUTER

CUSTOMER:

SEARCHLIGHT EXPLORATION LLC
9212 EMPIRE ROCK ST
LAS VEGAS,NV 89143-1372 US

LINE #	QTY	DESCRIPTION	REMARKS	UNIT PRICE	TOTAL
1	1.00	LOCATABLE MINERALS / MINING CLAIMS-NOT NEW-UNADJUD,ONE AUTH NO. ONLY / MINING CLAIM MONEY RECEIVED CASES: AMC362656/\$2660.00	MAINT 2013/19	- n/a -	2660.00
TOTAL:					\$2,660.00

PAYMENT INFORMATION

1	AMOUNT:	2660.00	POSTMARKED:	07/24/2012
	TYPE:	CHECK	RECEIVED:	07/27/2012
	CHECK NO:	1143		
	NAME:	SEARCHLIGHT EXPLORATION LLC 5821 PRISTINE FALLS AVE LAS VEGAS NV 89131 US		

REMARKS

This receipt was generated by the automated BLM Collections and Billing System and is a paper representation of a portion of the official electronic record contained therein. Lead Amc #5 (PB)

Amc 362656
398624
398293
368409

Return to:
Frederick C. Bauman, Esq.
9212 Empire Rock St
Las Vegas, NV 89143


Amc 362656
Amc 398624
Amc 398293

MAINTENANCE FEE PAYMENT

Claimant Name: Searchlight Exploration, LLC
Address: 9212 Empire Rock St
City: Las Vegas State: NV Zip: 89143
Telephone: (702) 533-8372
E-mail address: searchlightwest@aol.com
Signature: Frederick C. Bauman

☐ Check here if this is a change of address.

House 18 claims - \$2,520



LINE NO.	AMC NUMBER	CLAIM/SITE NAME	COUNTY RECORDER DATA (If available)	TWP	RNG	SEC
1		See attached Exhibit A				
2						
3						
4						
5						
6						
7						
8						
9						
10						

List additional claims on Form MCF114.

Bureau of Land Management
Arizona State Office
www.blm.gov/az/

No. of Claims: 18 x \$140 = 2520.00
Check No: _____ Init: STH
Receipt No.: 2419640
For BLM Use Only

Form: MCF112
Revised July 2009

This form is available from the Arizona Department of Mines and Mineral Resources and may be reproduced.

ENTERED INTO COMPUTER
9/8/11 AT

Exhibit A

Bouse Gold Project
Northern Plomosa Mining District
La Paz County, Arizona

Claim	AMC#	Recording Info	Township/Range/Section	Date	Approx Located Acreage
Little Butte #1	AMC362656	Fee2004-04670	T7N R17W Secs 5,6,7,8	9/3/2004	20
Little Butte #2	AMC362657	Fee2004-04671	T7N R17W Secs 6,7,8	9/3/2004	20
Little Butte #3	AMC362658	Fee2004-04672	T7N R17W Secs 7, 8	9/3/2004	20
Little Butte #4	AMC362659	Fee2004-04673	T7N R17W Secs 5, 6, 8	9/3/2004	20
Little Butte #5	AMC362660	Fee2004-04674	T7N R17W Secs 6, 7	9/3/2004	20
Amended 9/18/2009 Fee2009-04303					
Little Butte #6	AMC398624	Fee2009-04304	T7N R17W Sec 7	9/18/2009	20
Little Butte #7	AMC398625	Fee2009-04305	T7N R17W Sec 7	9/18/2009	20
Arrastre #1	AMC398295	Fee2009-04294	T7N R17W Secs 7, 8	9/5/2009	20
Arrastre #2	AMC398296	Fee2009-04295	T7N R17W Secs 7, 8	9/5/2009	20
Arrastre #3	AMC398297	Fee2009-04296	T7N R17W Sec 7	9/5/2009	20
Airstrip #1	AMC398293	Fee2009-04292	T7N R17W Sec 8	9/5/2009	20
Airstrip #2	AMC398294	Fee2009-04293	T7N R17W Sec 8	9/5/2009	20
Flat Fault #1	AMC398298	Fee2009-04297	T7N R17W Sec 7	9/5/2009	20
Flat Fault #2	AMC398299	Fee2009-04298	T7N R17W Sec 7	9/5/2009	20
Flat Fault #3	AMC398300	Fee2009-04299	T7N R17W Sec 7	9/5/2009	20
Flat Fault #4	AMC398301	Fee2009-04300	T7N R17W Sec 7	9/5/2009	20
Flat Fault #5	AMC398626	Fee2009-04301	T7N R17W Sec 7	9/18/2009	20
Flat Fault #6	AMC398627	Fee2009-04302	T7N R17W Sec 7	9/18/2009	20

RECEIVED
B.L.M. AZ STATE OFFICE
2011 AUG 30 A 7:31
PHOENIX, AZ


Bauman
9212 Empire Rock St
Las Vegas, NV 89143

RECEIVED
GLH AZ STATE OFFICE

2011 AUG 29 P 12:16

CLARK COUNTY, ARIZONA

CERTIFIED MAIL™



7009 1680 0001 1950 0016



1000



85004

U.S. POSTAGE
PAID
LAS VEGAS, NV
89130
AUG 27, 11
AMOUNT

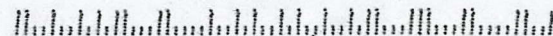
\$5.59

00030624-09

USDO1 / Bureau of Land Management (BLM)
1 N. Central Ave, Suite 800
Phoenix, AZ 85004

Attn: Mining Claims

8500484427



United States Department of the Interior
Bureau of Land Management
LANDS/RECREATION & PLANNING
ONE N CENTRAL AVE
PHOENIX, AZ 85004 -2203
Phone: 602-417-9200

Receipt

No: 2419640

Transaction #: 2495062	
Date of Transaction: 08/30/2011	
CUSTOMER:	
	FREDERICK C BAUMAN 9212 EMPIRE ROCK ST LAS VEGAS,NV 89143-1372 US

LINE #	QTY	DESCRIPTION	REMARKS	UNIT PRICE	TOTAL
1	1.00	LOCATABLE MINERALS / MINING CLAIMS-NOT NEW-UNADJUD,ONE AUTH NO. ONLY / MINING CLAIM MONEY RECEIVED CASES: AMC362656/\$2520.00	MAINT-18	- n/a -	2520.00
TOTAL:					\$2,520.00

PAYMENT INFORMATION				
1	AMOUNT:	2520.00	POSTMARKED:	08/27/2011
	TYPE:	CHECK	RECEIVED:	08/30/2011
	CHECK NO:	1347		
	NAME:	SEARCHLIGHT EXPLORATION LLC 9212 EMPIRE ROCK ST LAS VEGAS NV 89143-1372 US		

REMARKS

This receipt was generated by the automated BLM Collections and Billing System and is a paper representation of a portion of the official electronic record contained therein.

Bauman
9212 Empire Rock St
Las Vegas, NV 89143

RECEIVED
BLM AZ STATE OFFICE

2011 AUG 29 P 12:16

PHOENIX, ARIZONA

CERTIFIED MAIL™



7009 1680 0001 1950 0016



1000

85004

U.S. POSTAGE
PAID
LAS VEGAS, NV
89130
AUG 27, 11
AMOUNT

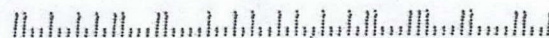
\$5.59

00030624-09

USDO1 / Bureau of Land Management (BLM)
1 N. Central Ave, Suite 800
Phoenix, AZ 85004

Attn: Mining Claims

8500434427



CERTIFIED MAIL™



RECEIVED
BLM AZ STATE OFFICE

7012 1010 0000 4460 2466

2013 SEP -3 P 4:13

PHOENIX, ARIZONA

CPU

U.S. POSTAGE

\$ 6.11⁰

PB 1P 000
3658724
FCML

MAILED

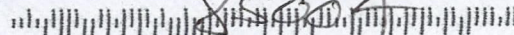
AUG 29 2013
89131



BLM
Arizona State Office
1 N. Central Ave, Ste 800
Phoenix, AZ

Attn: Mining Claims

85004442700



ROSENFELD, BAUMAN & FORBES
ATTORNEYS AT LAW
401 N. BUFFALO DR., STE 100
LAS VEGAS, NEVADA 89145

LAS VEGAS NV 89000

24 JUL 2012 PM 3:1



USDO1/BLM
1 N. Central Ave, #800
Phoenix, AZ 85004

RECEIVED
BLM AZ STATE OFFICE
2012 JUL 26 P 2:05
PHOENIX, ARIZONA

Attn: Mining Claims

65004442700



Receipt 2198210

SEP 07 2010

Amc 350564
355248
355607
355355
362656
398624
398293
368409
400073
400386
362684

Return to:

Fredrick C Bauman
9212 Empire Rock St
Las Vegas, NV
89143

MAINTENANCE FEE PAYMENT

Claimant Name: Searchlight Exploration, LLC

Address: 9212 Empire Rock St

City: Las Vegas State: NV Zip: 89143 ✓

Telephone: (702) 533-8372

E-mail address: Searchlightwest@aol.com

Signature: Fredrick C Bauman

☐ Check here if this is a change of address.

Mockingbird - 19 claims - \$2,660

LINE NO.	AMC NUMBER	CLAIM/SITE NAME	COUNTY RECORDER DATA (If available)	TWP	RNG	SEC
1						
2						
3						
4						
5						
6						
7						
8						
9						
10						

List additional claims on Form MCF114.

Bureau of Land Management
Arizona State Office
www.blm.gov/az/

No. of Claims: 19 x \$140 = 2660.00

Check No: 1274 Init. A. A.

Receipt No.: 2198210

For BLM Use Only

Form: MCF112
Revised July 2009

This form is available from the Arizona Department of Mines and Mineral Resources and may be reproduced.

Exhibit A
Mockingbird Project
Weaver Mining District
Mohave County, Arizona

Original Claim Block

<u>Claim</u>	<u>AMC#</u>	<u>Recording Info</u>	<u>Township / Range / Section</u>	<u>Date Located</u>
Mockingbird#2	AMC350565	Bk 3155, p. 813	T26N R21W Sec 22	9/4/1998
	Amended	Bk 4248, p. 337		10/20/2002
Dandy#1	AMC350569	Bk 3155, p. 821	T26N R21W Sec 27	9/4/1998
	Amended	Bk 4253, p. 385		10/20/2002
Great West#1	AMC350573	Bk 3155, p. 829	T26N R21W Sec 27	9/4/1998
	Amended	Bk 3155, p. 829		10/20/2002
MP#1	AMC355248	Bk 3667, p. 236	T26N R21W Sec 15	1/22/2001
MP#2	AMC355249	Bk 3667, p. 238	T26N R21W Sec 14, 23	1/22/2001
MP#3	AMC355250	Bk 3667, p. 240	T26N R21W Sec 22	1/22/2001
MP#4	AMC355251	Bk 3667, p. 242	T26N R21W Sec 22	1/22/2001
MP#5	AMC355252	Bk 3667, p. 244	T26N R21W Sec 22	1/22/2001
MP#6	AMC355253	Bk 3667, p. 246	T26N R21W Sec 23	1/22/2001
MP#7	AMC355254	Bk 3667, p. 248	T26N R21W Sec 28	1/22/2001
MP#8	AMC355255	Bk 3667, p. 250	T26N R21W Sec 27	1/22/2001
MP#9	AMC355256	Bk 3667, p. 252	T26N R21W Sec 27	1/22/2001
MP#10	AMC355257	Bk 3667, p. 254	T26N R21W Sec 26	1/22/2001
MP#11	AMC355258	Bk 3667, p. 256	T26N R21W Sec 26	1/22/2001
MP#12	AMC355259	Bk 3667, p. 258	T26N R21W Sec 26	1/22/2001
MP#13	AMC355607	Bk 3807, p. 537	T26N R21W Sec 14, 15	7/14/2001
MP#14	AMC355355	Bk 3697, p. 828	T26N R21W Sec 35	3/10/2001
MP#15	AMC355608	Bk 3807, p. 539	T26N R21W Sec 22	7/14/2001
MP#16	AMC355609	Bk 3807, p. 541	T26N R21W Sec 27	7/14/2001

RECEIVED
BLM AZ STATE OFFICE
2009 AUG 23 A 8:16
PHOENIX, ARIZONA

Return to:

Fredenick C. Bauman
9212 Empire Rock St
Las Vegas, NV 89143

MAINTENANCE FEE PAYMENT

Claimant Name: Searchlight Exploration, LLC

Address: 9212 Empire Rock St

City: Las Vegas State: NV Zip: 89143

Telephone: (702) 533-8372

E-mail address: searchlightwest@aol.com

Signature: _____

☐ Check here if this is a change of address.

Bourse - 18 claims - \$2,520

LINE NO.	AMC NUMBER	CLAIM/SITE NAME	COUNTY RECORDER DATA (If available)	TWP	RNG	SEC
1		See attached Exhibit "A"				
2						
3						
4						
5						
6						
7						
8						
9						
10						

List additional claims on Form MCF114.

Bureau of Land Management
Arizona State Office
www.blm.gov/az/

No. of Claims: 18 x \$140 = 2520.00

Check No: 1274 Init. ACF

Receipt No.: 2198210

For BLM Use Only

Form: MCF112

Revised July 2009

This form is available from the Arizona Department of Mines and Mineral Resources and may be reproduced.




Exhibit A

Bouse Gold Project
Northern Plomosa Mining District
La Paz County, Arizona

RECEIVED
BLM AZ STATE OFFICE

PROPERTY, ARIZONA

2010 AUG 23

Approx
Located
Acreage

Claim	AMC#	Recording Info	Township/Range/Section	Date	
Little Butte #1	AMC362656	Fee2004-04670	T7N R17W Secs 5,6,7,8	9/3/2004	20
Little Butte #2	AMC362657	Fee2004-04671	T7N R17W Secs 6,7,8	9/3/2004	20
Little Butte #3	AMC362658	Fee2004-04672	T7N R17W Secs 7, 8	9/3/2004	20
Little Butte #4	AMC362659	Fee2004-04673	T7N R17W Secs 5, 6, 8	9/3/2004	20
Little Butte #5	AMC362660	Fee2004-04674	T7N R17W Secs 6, 7	9/3/2004	20
	Amended 9/18/2009 Fee2009-04303				
Little Butte #6	AMC398624 /	Fee2009-04304	T7N R17W Sec 7	9/18/2009	20
Little Butte #7	AMC398625 /	Fee2009-04305	T7N R17W Sec 7	9/18/2009	20
Arrastre #1	AMC398295 /	Fee2009-04294	T7N R17W Secs 7, 8	9/5/2009	20
Arrastre #2	AMC398296 /	Fee2009-04295	T7N R17W Secs 7, 8	9/5/2009	20
Arrastre #3	AMC398297 /	Fee2009-04296	T7N R17W Sec 7	9/5/2009	20
Airstrip #1	AMC398293	Fee2009-04292	T7N R17W Sec 8	9/5/2009	20
Airstrip #2	AMC398294	Fee2009-04293	T7N R17W Sec 8	9/5/2009	20
Flat Fault #1	AMC398298 /	Fee2009-04297	T7N R17W Sec 7	9/5/2009	20
Flat Fault #2	AMC398299 /	Fee2009-04298	T7N R17W Sec 7	9/5/2009	20
Flat Fault #3	AMC398300 /	Fee2009-04299	T7N R17W Sec 7	9/5/2009	20
Flat Fault #4	AMC398301 /	Fee2009-04300	T7N R17W Sec 7	9/5/2009	20
Flat Fault #5	AMC398626 /	Fee2009-04301	T7N R17W Sec 7	9/18/2009	20
Flat Fault #6	AMC398627 /	Fee2009-04302	T7N R17W Sec 7	9/18/2009	20

Return to:

Fredenrich C. Bauman
9212 Empire Rock St
Las Vegas, NV 89143

MAINTENANCE FEE PAYMENT

Claimant Name: Searchlight Exploration, LLC

Address: 9212 Empire Rock St

City: Las Vegas State: NV Zip: 89143

Telephone: (702) 533-8372

E-mail address: searchlightwest@aol.com

Signature: Fredenrich C. Bauman

☐ Check here if this is a change of address.

S. Copperstone - 24 claims \$3,360

RECEIVED
BLM AZ STATE OFFICE
2010 AUG 23 A 8:25
PHOENIX, ARIZONA
BLM
Date
Stamp

LINE NO.	AMC NUMBER	CLAIM/SITE NAME	COUNTY RECORDER DATA (If available)	TWP	RNG	SEC
1		See attached Exhibit "A"				
2						
3						
4						
5						
6						
7						
8						
9						
10						

List additional claims on Form MCF114.

Bureau of Land Management
Arizona State Office
www.blm.gov/az/

No. of Claims: 24 x \$140 = 3360.00
Check No: 1274 Init. AC
Receipt No.: 2198210
For BLM Use Only

Form: MCF112
Revised July 2009

This form is available from the Arizona Department of Mines and Mineral Resources and may be reproduced.

Exhibit A
South Copperstone Gold Project
Moon Mountain (Copperstone) Mining District
La Paz County, Arizona

Claim	AMC#	Recording Info	Township/Range/Section	Date Located	Apprx Acreage
S. Copperstone #1	AMC368409	Fee2005-06737	T6N R20W Sec 27	9/10/2005	20
S. Copperstone #2	AMC400073	Fee2010-02343	T6N R20W Sec 27	4/17/2010	20
S. Copperstone #3	AMC400074	Fee2010-02344	T6N R20W Sec 27	4/17/2010	20
S. Copperstone #4	AMC400075	Fee2010-02345	T6N R20W Sec 27, 28,	4/17/2010	20
S. Copperstone #5	AMC400076	Fee2010-02346	T6N R20W Sec 27, 28, 33, 34	4/17/2010	20
S. Copperstone #6	AMC400077	Fee2010-02347	T6N R20W Sec 33, 34	4/17/2010	20
S. Copperstone #7	AMC400078	Fee2010-02348	T6N R20W Sec 33, 34	4/17/2010	20
S. Copperstone #8	AMC400079	Fee2010-02349	T6N R20W Sec 33, 34	4/17/2010	20
S. Copperstone #9	AMC400080	Fee2010-02350	T6N R20W Sec 33, 34	4/17/2010	20
S. Copperstone #10	AMC400081	Fee2010-02351	T6N R20W Sec 33, 34	4/17/2010	20
S. Copperstone #11	AMC400082	Fee2010-02352	T6N R20W Sec 33	4/17/2010	20
S. Copperstone #12	AMC400083	Fee2010-02353	T6N R20W Sec 33	4/17/2010	20
S. Copperstone #13	AMC400084	Fee2010-02354	T6N R20W Sec 26, 27	4/17/2010	20
S. Copperstone #14	AMC400085	Fee2010-02355	T6N R20W Sec 27	4/17/2010	20
S. Copperstone #15	AMC400086	Fee2010-02356	T6N R20W Sec 27, 34	4/17/2010	20
S. Copperstone #16	AMC400087	Fee2010-02357	T6N R20W Sec 27, 34	4/17/2010	20
S. Copperstone #17	AMC400088	Fee2010-02358	T6N R20W Sec 34	4/17/2010	20
S. Copperstone #18	AMC400089	Fee2010-02359	T6N R20W Sec 34	4/17/2010	20
S. Copperstone #19	AMC400090	Fee2010-02360	T6N R20W Sec 34	4/17/2010	20
S. Copperstone #20	AMC400091	Fee2010-02361	T6N R20W Sec 34	4/17/2010	20
S. Copperstone #21	AMC400092	Fee2010-02362	T6N R20W Sec 34	4/17/2010	20
S. Copperstone #22	AMC400093	Fee2010-02363	T6N R20W Sec 34	4/17/2010	20
S. Copperstone #23	AMC400094	Fee2010-02364	T6N R20W Sec 33, 34	4/17/2010	20
S. Copperstone #24	AMC400095	Fee2010-02365	T6N R20W Sec 33, 34	4/17/2010	20

RECEIVED
BLM AZ STATE OFFICE
2010 AUG 23 A 8:25
DIRECTOR, ARIZONA

Return to:

Fredrick C. Bauman
9212 Empire Rock St
Las Vegas, NV 89143

MAINTENANCE FEE PAYMENT

Claimant Name: Searchlight Exploration, LLC

Address: 9212 Empire Rock St

City: Las Vegas State: NV Zip: 89143

Telephone: (702) 533-8372

E-mail address: searchlightwest@aol.com

Signature: Fredrick C. Bauman

☐ Check here if this is a change of address.

Burnt Well - 9 claims \$1,260

BLM
Date
Stamp

RECEIVED
BLM AZ STATE OFFICE
PHOENIX, ARIZONA
2010 AUG 23
A 8:22 \$

LINE NO.	AMC NUMBER	CLAIM/SITE NAME	COUNTY RECORDER DATA (If available)	TWP	R	SEC
1		See attached Exhibit "A"				
2						
3						
4						
5						
6						
7						
8						
9						
10						

List additional claims on Form MCF114.

Bureau of Land Management
Arizona State Office
www.blm.gov/az/

No. of Claims: 9 x \$140 = 1260.00
Check No: 1274 Init. ACB
Receipt No.: 2198210
For BLM Use Only

Form: MCF112
Revised July 2009

This form is available from the Arizona Department of Mines and Mineral Resources and may be reproduced.

Exhibit A
 Burnt Well Gold Project
 Harcuvar Mining District
 La Paz County, Arizona

Claim	AMC#	Recording Info	Township/Range/Section	Date Located	Apprx Acreage
Silver Lining Lode	362684	Fee 2004-04684	T9N R11W Sec 30	9/3/2004	20
BU 14	400386	Fee 2010-02394	T9N R12W Sec 36	4/16/2010	20
BU 16	400387	Fee 2010-02395	T9N R12W Sec 36	4/16/2010	20
BU 38	400388	Fee 2010-02396	T9N R11W Sec 30	4/16/2010	20
BU 40	400389	Fee 2010-02397	T9N R11W Sec 30	4/16/2010	20
BU 42	400390	Fee 2010-02398	T9N R11W Sec 30	4/16/2010	20
BU 45	400391	Fee 2010-02399	T9N R11W Sec 30	4/16/2010	20
BU 46	400392	Fee 2010-02400	T9N R11W Sec 30	4/16/2010	20
BU 47	400393	Fee 2010-02401	T9N R11W Sec 30	4/16/2010	20

RECEIVED
 BLM AZ STATE OFFICE
 2010 AUG 23 A 8:25
 PHOENIX, ARIZONA

United States Department of the Interior
Bureau of Land Management
 LANDS/RECREATION & PLANNING
 ONE N CENTRAL AVE
 PHOENIX, AZ 85004 -2203
 Phone:

Receipt

No: 2198210

Transaction #: 2268108		ENTERED INTO COMPUTER
Date of Transaction: 08/24/2010		
CUSTOMER:	SEARCHLIGHT EXPLORATION LLC 9212 EMPIRE ROCK ST LAS VEGAS,NV 89143-1372 US	SEP 07 2010

LINE #	QTY	DESCRIPTION	REMARKS	UNIT PRICE	TOTAL
1	1.00	LOCATABLE MINERALS / MINING CLAIMS-NOT NEW-UNADJUD,ONE AUTH NO. ONLY / MINING CLAIM MONEY RECEIVED CASES: AMC350565/\$9800.00	MAINT FEE PYMNT (70) 2011	- n/a -	9800.00
TOTAL:					\$9,800.00

PAYMENT INFORMATION			
1	AMOUNT:	9800.00	POSTMARKED: N/A
	TYPE:	CHECK	RECEIVED: 08/24/2010
	CHECK NO:	1274	
	NAME:	SEARCHLIGHT EXPLORATION LLC 9212 EMPIRE ROCK ST LAS VEGAS NV 89143-1372 US	

REMARKS	

This receipt was generated by the automated BLM Collections and Billing System and is a paper representation of a portion of the official electronic record contained therein.

**DEPARTMENT OF THE INTERIOR
BUREAU OF LAND MANAGEMENT
MINING CLAIMS
MC Customer Information - WITH Legal Description
ACTIVE CLAIMS**

Run Date: 11/30/2009 02:30 PM

Page 1

NATURE'S BEAUTY UNLIMITED LTD
1616 W ROSEMONTE DR
PHOENIX, AZ 85027

INT-REL: CLAIMANT

CUSTOMER ID: 2103737

Serial No	Claim Name/Number	County	D	Claim Type	<u>Last</u> <u>A</u> <u>Yr</u>	Mc Loc Dt	Mr	Tw	Rng	Sec	Subdivision
AMC356539	NATURE'S BEAUTY NO15	YAVAPAI	A	LODE CLAIM	2010	09/04/2002	14	0120N	0010E	023	NE
AMC367062	NATURES BEAUTY #15	YAVAPAI	A	LODE CLAIM	2010	09/02/2005	14	0120N	0010E	014	SE

NATURE'S BEAUTY UNLIMITED LTD
3010 WILSHIRE BLVD #614
LOS ANGELES, CA 90010

INT-REL: CLAIMANT

CUSTOMER ID: 2235905

Serial No	Claim Name/Number	County	D	Claim Type	<u>Last</u> <u>A</u> <u>Yr</u>	Mc Loc Dt	Mr	Tw	Rng	Sec	Subdivision
AMC367840	NATURE'S BEAUTY #15	YAVAPAI	A	LODE CLAIM	2010	09/02/2005	14	0120N	0010E	014	SE
AMC394416	NATURE'S BEAUTY #16	YAVAPAI	A	LODE CLAIM	2010	08/12/2008	14	0120N	0010E	014	SW
		YAVAPAI	A	LODE CLAIM	2010	08/12/2008	14	0120N	0010E	023	NW

NATURE'S BEAUTY UNLIMITED LTD
BOX 543
WHITTIER, CA 90608

INT-REL: CLAIMANT

CUSTOMER ID: 2262046

Serial No	Claim Name/Number	County	D	Claim Type	<u>Last</u> <u>A</u> <u>Yr</u>	Mc Loc Dt	Mr	Tw	Rng	Sec	Subdivision
AMC364072	NATURE'S BEAUTY #13	YAVAPAI	A	LODE CLAIM	2010	09/22/2004	14	0120N	0010E	023	NE

Return to:

Frederick E Bauman
9212 Empire Rock St
Las Vegas, NV 89143

MAINTENANCE FEE PAYMENT

Claimant Name: Searchlight Expln
Address: 9212 Empire Rock St
City: Las Vegas State: NV Zip: 89143
Telephone: (702) 533-8372
E-mail address: searchlightwet@aol.com
Signature: Frederick E Bauman

☐ Check here if this is a change of address.

Ambassador - 1 claim - \$140

BLM Date Stamp	TIMELY FILED	PHOENIX, ARIZONA	2009 SEP -4 A 8:23	BLM ARIZONA
----------------------	---------------------	------------------	--------------------	-------------

LINE NO.	AMC NUMBER	CLAIM/SITE NAME	COUNTY RECORDER DATA (If available)	TWP	RNG	SEC
1		See Exhibit A attached				
2						
3						
4						
5						
6						
7						
8						
9						
10						

List additional claims on Form MCF114.

Bureau of Land Management
Arizona State Office
www.blm.gov/az/

No. of Claims: _____ x \$140 = _____

Check No: _____ Init. _____

Receipt No.: _____

For BLM Use Only

Form: MCF112
Revised July 2009

This form is available from the Arizona Department of Mines and Mineral Resources and may be reproduced.

Exhibit A
Ambassador Project
Black Hills Mining District
Yavapai County, Arizona

<u>Claim</u>	<u>AMC#</u>	<u>Recording Info</u>	<u>Township / Range / Section</u>	<u>Date Located</u>
✓ Ambassador Lode 367211	✓	Bk 4310 Pg 329	14N 2E Sec 22	9/4/2005

TIMELY FILED

PHOENIX, ARIZONA

2009 SEP -4 A 8:23

RECORDED
ELM/2/27/09 OFFICE

Return to:

Frederick E Bauman
9212 Empire Rock St
Las Vegas, NV 89143

MAINTENANCE FEE PAYMENT

Claimant Name: Searchlight Expln
Address: 9212 Empire Rock St
City: Las Vegas State: NV Zip: 89143
Telephone: (702) 533-8372
E-mail address: searchlightwest@aol.com
Signature: Frederick E Bauman

☐ Check here if this is a change of address.

Bonanza et al - 12 claims - #1,680

LINE NO.	AMC NUMBER	CLAIM/SITE NAME	COUNTY RECORDER DATA (If available)	TWP	RNG	SEC
1		See Exhibit A attached				
2						
3						
4						
5						
6						
7						
8						
9						
10						

List additional claims on Form MCF114.

Bureau of Land Management
Arizona State Office
www.blm.gov/az/

No. of Claims: _____ x \$140 = _____

Check No: _____ Init. _____

Receipt No.: _____

For BLM Use Only

Form: MCF112
Revised July 2009

This form is available from the Arizona Department of Mines and Mineral Resources and may be reproduced.

Exhibit A

Potts Mountain Gold Property
Owens Mining District
Mohave County, Arizona

<u>Claim</u>	<u>AMC#</u>	<u>Recording Info</u>	<u>Township / Range / Section</u>	<u>Date Located</u>
Lead Pill	AMC364366 ✓	Bk5335 p937	T12N R14W Sec 21	12/04/2004
Red Top	AMC364365 ✓	Bk5335 p939	T12N R14W, Secs 20, 21	12/04/2004

Ester Basin Gold Property
Owens Mining District
Mohave County, Arizona

<u>Claim</u>	<u>AMC#</u>	<u>Recording Info</u>	<u>Township / Range / Section</u>	<u>Date Located</u>
Ester #1	364367 ✓	Bk5335 p941	T12N R14W Sec28	12/04/2004
Ester #2	364368 ✓	Bk5335 p943	T12N R14W Secs 27, 28 33, 34	12/04/2004
Ester #3	364369 ✓	Bk5335 p945	T12N R14W Sec 34	12/04/2004
Ester#4	390900 ✓	Bk 7123 p201	12N 14W Sec 28, 29	2/9/2008
Ester#5	390901 ✓	Bk 7123 p203	12N 14W Sec 28	2/9/2008

North Rawhide Gold Property
Owens Mining District
Mohave County, Arizona

<u>Claim</u>	<u>AMC#</u>	<u>Recording Info</u>	<u>Township / Range / Section</u>	<u>Date Located</u>
N. Rawhide #1	AMC364370 ✓	Bk5335 p947	T11N R14W Secs 1, 12	12/04/2004
N. Rawhide #2	AMC364371 ✓	Bk5335 p949	T11N R13W Sec 7 T11N R14W Sec 12	12/04/2004

Bonanza Gold Property
Owens Mining District
Mohave County, Arizona

<u>Claim</u>	<u>AMC#</u>	<u>Recording Info</u>	<u>Township / Range / Section</u>	<u>Date Located</u>
Bonanza #1	AMC364375 ✓	Bk5335 p957	T11N R14W Sec 24	12/04/2004
Bonanza #2	AMC364376 ✓	Bk5335 p959	T11N R14W Sec 24	12/04/2004
Bonanza #3	AMC364377 ✓	Bk5335 p961	T11N R14W Sec 24	12/04/2004

TIMELY FILED

2009 SEP -4 A 8:23

RECEIVED
BLM ARIZONA OFFICE

PHOENIX, ARIZONA

Return to:

Frederick E Bauman
9212 Empire Rock St
Las Vegas, NV 89143

MAINTENANCE FEE PAYMENT

Claimant Name: Searchlight Expln
Address: 9212 Empire Rock St
City: Las Vegas State: NV Zip: 89143
Telephone: (702) 533-8372
E-mail address: searchlightwet@aol.com
Signature: Frederick E Bauman

☐ Check here if this is a change of address.

Bonus - 5 claims - \$700

BLM Date Stamp	TIMELY FILED	PHOENIX, ARIZONA	2009 SEP - 4 A 8:23	RECEIVED MINERAL SERVICES OFFICE

LINE NO.	AMC NUMBER	CLAIM/SITE NAME	COUNTY RECORDER DATA (If available)	TWP	RNG	SEC
1	See Exhibit A attached					
2						
3						
4						
5						
6						
7						
8						
9						
10						

List additional claims on Form MCF114.

Bureau of Land Management
Arizona State Office
www.blm.gov/az/

No. of Claims: _____ x \$140 = _____
Check No: _____ Init. _____
Receipt No.: _____
For BLM Use Only

Form: MCF112
Revised July 2009

This form is available from the Arizona Department of Mines and Mineral Resources and may be reproduced.

Exhibit A
Bouse Project
Northern Plomosa Mining District
La Paz County, Arizona

<u>Claim</u>	<u>AMC#</u>	<u>Recording Info</u>	<u>Township / Range / Section</u>	<u>Date Located</u>
Little Butte #1	AMC362656	Fee2004-04670	T7N R17W Secs 5,6,7,8	9/3/2004
Little Butte #2	AMC362657	Fee2004-04671	T7N R17W Secs 6,7,8	9/3/2004
Little Butte #3	AMC362658	✓ Fee2004-04672	T7N R17W Secs 7, 8	9/3/2004
Little Butte #4	AMC362659	✓ Fee2004-04673	T7N R17W Secs 5, 6, 8	9/3/2004
Little Butte #5	AMC362660	✓ Fee2004-04674	T7N R17W Secs 6, 7	9/3/2004

See
receipt
#1983949

TIMELY FILED

PHOENIX, ARIZONA

2009 SEP -4 A 8:23

RECEIVED
BLM AZ STATE OFFICE

Return to:

Frederick E Bauman
9212 Empire Rock St
Las Vegas, NV 89143

MAINTENANCE FEE PAYMENT

Claimant Name: Searchlight Expln
Address: 9212 Empire Rock St
City: Las Vegas State: NV Zip: 89143
Telephone: (702) 533-8372
E-mail address: searchlightwet@aol.com
Signature: Frederick E Bauman

☐ Check here if this is a change of address.

Burnt Well - 1 claim - \$140

BLM Date Stamp	TIMELY FILED	RECEIVED FEDERAL BUREAU OF LAND MANAGEMENT ARIZONA 2009 SEP - 4 A 8:23
----------------------	---------------------	---

LINE NO.	AMC NUMBER	CLAIM/SITE NAME	COUNTY RECORDER DATA (If available)	TWP	RNG	SEC
1	See Exhibit A attached					
2						
3						
4						
5						
6						
7						
8						
9						
10						

List additional claims on Form MCF114.

Bureau of Land Management
Arizona State Office
www.blm.gov/az/

No. of Claims: _____ x \$140 = _____
Check No: _____ Init. _____
Receipt No.: _____
For BLM Use Only

Form: MCF112
Revised July 2009

This form is available from the Arizona Department of Mines and Mineral Resources and may be reproduced.

Exhibit A
Burnt Well Project
Harcuvar (Burnt Well) Mining District
La Paz County, Arizona

<u>Claim</u>	<u>AMC#</u>	<u>Recording Info</u>	<u>Township / Range / Section</u>	<u>Date Located</u>
✓ Silver Lining Lode	AMC362684	Fee#2004-04684	T9N R11W Sec 30	9/3/2004

TIMELY FILED

PHOENIX, ARIZONA

2009 SEP -4 A 8:23

RECEIVED
BLM AZ STATE OFFICE

Return to:
Frederick C Bauman
9212 Empire Rock St
Las Vegas, NV 89143

MAINTENANCE FEE PAYMENT

Claimant Name: Middle Verde Dvlp
Address: 9212 Empire Rock St
City: Las Vegas State: NV Zip: 89143
Telephone: (702) 533-8372
E-mail address: searchlightwest@aol.com
Signature: Frederick C Bauman

☐ Check here if this is a change of address.

Lookout - 1 claim - \$140

LINE NO.	AMC NUMBER	CLAIM/SITE NAME	COUNTY RECORDER DATA (If available)	TWP	RNG	SEC
1		<u>See Exhibit A</u>	<u>Attached</u>			
2						
3						
4						
5						
6						
7						
8						
9						
10						

List additional claims on Form MCF114.

Bureau of Land Management
Arizona State Office
www.blm.gov/az/

No. of Claims: _____ x \$140 = _____

Check No: _____ Init. _____

Receipt No.: _____

For BLM Use Only

Form: MCF112
Revised July 2009

This form is available from the Arizona Department of Mines and Mineral Resources and may be reproduced.

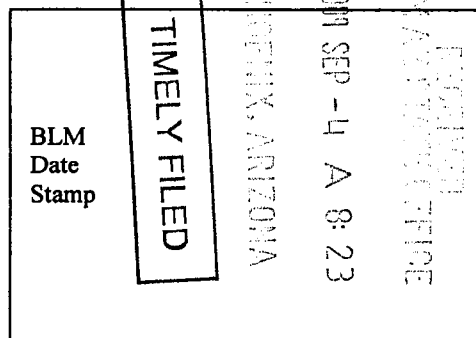


Exhibit A
Lookout Silver Property
Big Bug Mining District
Yavapai County, Arizona

closed

<u>Claim</u>	<u>AMC#</u>	<u>Recording Info</u>	<u>Township / Range / Section</u>	<u>Date Located</u>
Lookout	368879	Bk 4352 p 732	13N 1E Sec 20	12/16/2005
Lode	393044	Bk 4599 p 858	Relocated	5/4/2008

RECEIVED
BLM AZ STATE OFFICE
2009 SEP -4 A 8:23
PHOENIX, ARIZONA
TIMELY FILED

Return to:

Frederick E Bauman
9212 Empire Rock St
Las Vegas, NV 89143

MAINTENANCE FEE PAYMENT

Claimant Name: Searchlight Expln
Address: 9212 Empire Rock St
City: Las Vegas State: NV Zip: 89143
Telephone: (702) 533-8372
E-mail address: searchlightwest@aol.com
Signature: Frederick E Bauman

☐ Check here if this is a change of address.

Mockingbird - 19 claims - \$2,660

LINE NO.	AMC NUMBER	CLAIM/SITE NAME	COUNTY RECORDER DATA (If available)	TWP	RNG	SEC
1		See Exhibit A attached				
2						
3						
4						
5						
6						
7						
8						
9						
10						

List additional claims on Form MCF114.

Bureau of Land Management
Arizona State Office
www.blm.gov/az/

No. of Claims: _____ x \$140 = _____

Check No: _____ Init. _____

Receipt No.: _____

For BLM Use Only

Form: MCF112

Revised July 2009

This form is available from the Arizona Department of Mines and Mineral Resources and may be reproduced.

BLM
Date
Stamp

TIMELY FILED

RECEIVED
BLM ARIZONA
OFFICE

2009 SEP -4 A 8:24

Exhibit A
Mockingbird Project
Weaver Mining District
Mohave County, Arizona

Original Claim Block

<u>Claim</u>	<u>AMC#</u>	<u>Recording Info</u>	<u>Township / Range / Section</u>	<u>Date Located</u>
✓ Mockingbird#2	AMC350565	Bk 3155, p. 813	T26N R21W Sec 22	9/4/1998
	Amended	Bk 4248, p. 337		10/20/2002
✓ Dandy#1	AMC350569	Bk 3155, p. 821	T26N R21W Sec 27	9/4/1998
	Amended	Bk 4253, p. 385		10/20/2002
✓ Great West#1	AMC350573	Bk 3155, p. 829	T26N R21W Sec 27	9/4/1998
	Amended	Bk 3155, p. 829		10/20/2002
MP#1	AMC355248	Bk 3667, p. 236	T26N R21W Sec 15	1/22/2001
MP#2	AMC355249	Bk 3667, p. 238	T26N R21W Sec 14, 23	1/22/2001
MP#3	AMC355250	Bk 3667, p. 240	T26N R21W Sec 22	1/22/2001
MP#4	AMC355251	Bk 3667, p. 242	T26N R21W Sec 22	1/22/2001
MP#5	AMC355252	Bk 3667, p. 244	T26N R21W Sec 22	1/22/2001
MP#6	AMC355253	Bk 3667, p. 246	T26N R21W Sec 23	1/22/2001
✓ MP#7	AMC355254	Bk 3667, p. 248	T26N R21W Sec 28	1/22/2001
MP#8	AMC355255	Bk 3667, p. 250	T26N R21W Sec 27	1/22/2001
MP#9	AMC355256	Bk 3667, p. 252	T26N R21W Sec 27	1/22/2001
MP#10	AMC355257	Bk 3667, p. 254	T26N R21W Sec 26	1/22/2001
MP#11	AMC355258	Bk 3667, p. 256	T26N R21W Sec 26	1/22/2001
MP#12	AMC355259	Bk 3667, p. 258	T26N R21W Sec 26	1/22/2001
MP#13	AMC355607	Bk 3807, p. 537	T26N R21W Sec 14, 15	7/14/2001
MP#14	AMC355355	Bk 3697, p. 828	T26N R21W Sec 35	3/10/2001
MP#15	AMC355608	Bk 3807, p. 539	T26N R21W Sec 22	7/14/2001
MP#16	AMC355609	Bk 3807, p. 541	T26N R21W Sec 27	7/14/2001

TIMELY FILED

RECEIVED
CLERK, ARIZONA

2001 SEP -4 A 8:24

RECEIVED
CLERK, ARIZONA

61

Return to:

Frederick E Bauman
9212 Empire Rock St
Las Vegas, NV 89143

MAINTENANCE FEE PAYMENT

Claimant Name: Searchlight Expln
Address: 9212 Empire Rock St
City: Las Vegas State: NV Zip: 89143
Telephone: (702) 533-8372
E-mail address: Searchlightwet@aol.com
Signature: Frederick E Bauman

☐ Check here if this is a change of address.

Santa Clara - 6 claims - \$840

BLM Date Stamp	TIMELY FILED	2009 SEP - 4 A 8: 24	CLERK OF SUPERIOR COURT
----------------------	--------------	----------------------	-------------------------

LINE NO.	AMC NUMBER	CLAIM/SITE NAME	COUNTY RECORDER DATA (If available)	TWP	RNG	SEC
1		See Exhibit A attached				
2						
3						
4						
5						
6						
7						
8						
9						
10						

List additional claims on Form MCF114.

Bureau of Land Management
Arizona State Office
www.blm.gov/az/

No. of Claims: _____ x \$140 = _____

Check No: _____ Init. _____

Receipt No.: _____

For BLM Use Only

Form: MCF112
Revised July 2009

This form is available from the Arizona Department of Mines and Mineral Resources and may be reproduced.

Exhibit A
Santa Clara Gold Property
Santa Maria Mining District
La Paz County, Arizona

<u>Claim</u>	<u>AMC#</u>	<u>Recording Info</u>	<u>Township / Range / Section</u>	<u>Date Located</u>
MM#36	366290	Fee#2005-03763	T9N R15W Sec 3	6/11/2005
MM#38	366291	Fee#2005-03764	T9N R15W Sec 3	6/11/2005
MM#40	366292	Fee#2005-03765	T9N R15W Sec 3	6/11/2005
MM#57	366293	Fee#2005-03766	T9N R15W Sec 3	6/11/2005
MM#59	366294	Fee#2005-03767	T9N R15W Sec 3	6/11/2005
MM#61	366295	Fee#2005-03768	T9N R15W Sec 3	6/11/2005

TIMELY FILED

PHOENIX, ARIZONA

2009 SEP -4 A 8:24

RECEIVED
BLM AZ STATE OFFICE

Return to:
Frederick C Bauman
9212 Empire Rock St
Las Vegas, NV 89143

MAINTENANCE FEE PAYMENT

Claimant Name: Middle Verde Dvlp
Address: 9212 Empire Rock St
City: Las Vegas State: NV Zip: 89143
Telephone: (702) 533-8372
E-mail address: searchlightwest@aol.com
Signature: Frederick C Bauman

☐ Check here if this is a change of address.
5 Copperstone - 1 claim - \$140

LINE NO.	AMC NUMBER	CLAIM/SITE NAME	COUNTY RECORDER DATA (If available)	TWP	RNG	SEC
1		<u>See Exhibit A</u>	<u>Attached</u>			
2						
3						
4						
5						
6						
7						
8						
9						
10						

List additional claims on Form MCF114.

Bureau of Land Management
Arizona State Office
www.blm.gov/az/

No. of Claims: _____ x \$140 = _____
Check No: _____ Init. _____
Receipt No.: _____
For BLM Use Only

Form: MCF112
Revised July 2009

This form is available from the Arizona Department of Mines and Mineral Resources and may be reproduced.

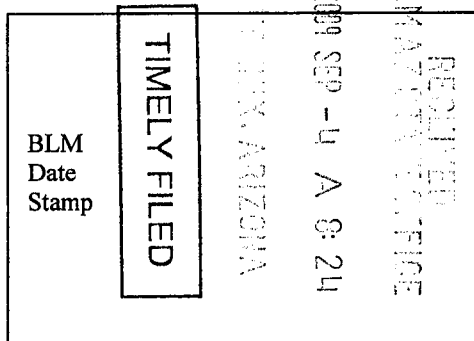


Exhibit A
South Copperstone Property
Moon Mountains (Copperstone) Mining District
La Paz County, Arizona

<u>Claim</u>	<u>AMC#</u>	<u>Recording Info</u>	<u>Township / Range / Section</u>	<u>Date Located</u>
South Copperstone#1	368409	Fee#2005-06737	T6N R20W Sec 27	09/10/2005

TIMELY FILED

PHOENIX, ARIZONA

2009 SEP -4 A 8:24

RECEIVED
BLM AZ STATE OFFICE

Return to:

Frederick E Bauman
9212 Empire Rock St
Las Vegas, NV 89143

MAINTENANCE FEE PAYMENT

Claimant Name: Searchlight Expln
Address: 9212 Empire Rock St
City: Las Vegas State: NV Zip: 89143
Telephone: (702) 533-8372
E-mail address: searchlightwest@aol.com
Signature: Frederick E Bauman

☐ Check here if this is a change of address.

Yaba - 1 claim - \$140

BLM Date Stamp	TIMELY FILED	2009 SEP -14 A 8:24	BLM STATE OFFICE
----------------------	--------------	---------------------	---------------------

LINE NO.	AMC NUMBER	CLAIM/SITE NAME	COUNTY RECORDER DATA (If available)	TWP	RNG	SEC
1		See Exhibit A attached				
2						
3						
4						
5						
6						
7						
8						
9						
10						

List additional claims on Form MCF114.

Bureau of Land Management
Arizona State Office
www.blm.gov/az/

No. of Claims: _____ x \$140 = _____

Check No: _____ Init. _____

Receipt No.: _____

For BLM Use Only

Form: MCF112
Revised July 2009

This form is available from the Arizona Department of Mines and Mineral Resources and may be reproduced.

Exhibit A
Yaba Silver Property
Yarber Wash Mining District
Yavapai County, Arizona

<u>Claim</u>	<u>AMC#</u>	<u>Recording Info</u>	<u>Township / Range / Section</u>	<u>Date Located</u>
✓ Yaba Gold Dot	AMC363476	Bk 4202 p 699	T12N R2E Sec 2 T13N R2E Sec 33	10/23/2004

TIMELY FILED

RECEIVED
BLM AZ STATE OFFICE
2009 SEP -14 A 8:24
PHOENIX, ARIZONA

United States Department of the Interior
Bureau of Land Management
BUSINESS & SUPPORT SVCS DIV
ONE N CENTRAL AVE SUITE 800
PHOENIX, AZ 85004 -4427
Phone: (602) 417-9200

Receipt

No:

1996510

Transaction #: 2060830

Date of Transaction: 09/04/2009

CUSTOMER: FREDERICK C BAUMAN
9212 EMPIRE ROCK ST
LAS VEGAS, NV 89143-1372 US

LINE #	QTY	DESCRIPTION	REMARKS	UNIT PRICE	TOTAL
1	1.00	LOCATABLE MINERALS / MINING CLAIMS-NOT NEW-UNADJUD, ONE AUTH NO. ONLY / MINING CLAIM MONEY RECEIVED CASES: AMC367211/\$6580.00	MAINT 2010	- n/a -	6580.00
TOTAL:					\$6,580.00

PAYMENT INFORMATION					
1	AMOUNT:	6580.00		POSTMARKED:	09/01/2009
	TYPE:	CHECK		RECEIVED:	09/04/2009
	CHECK NO:	5054			
	NAME:	BAUMAN, FREDERICK C 9212 EMPIRE ROCK ST LAS VEGAS NV 89143-1372 US			

REMARKS

This receipt was generated by the automated BLM Collections and Billing System and is a paper representation of a portion of the official electronic record contained therein.

1 - Letter written re: Multiple Payments
w/ Receipt # 1983949 - sent Nov 10, 2009
RS 11/16/09



FREDERICK C. BAUMAN

Attorney – at - Law

9212 Empire Rock Street

Las Vegas, NV 89143

(702) 533-8372

Email: FrederickCBauman@aol.com

Arizona Bar # 017121

California Bar #207914

Nevada Bar #8370

Also admitted to practice law in New Jersey, New York, Pennsylvania and Texas

September 1, 2009

US Bureau of Land Management

1 North Central Ave, Suite 800

Phoenix, AZ 85004

Attention: Mining Claims

Re: Payment of 2010 Claim Maintenance Fees

Ladies and Gentlemen:

On behalf of the claimants, enclosed is a check in the amount of \$6,580 for 2010 claim maintenance fees for 47 mining claims @ \$140 per claim, as follows:

Ambassador	1 claim	\$ 140
Bonanza	12 claims	1,680
Bouse	5 claims	700
Burnt Well	1 claim	140
Lookout	1 claim	140
Mockingbird	19 claims	2,660
Santa Clara	6 claims	840
S. Copperstone	1 claim	140
Yaba	1 claim	140
-----		-----
	47 claims	\$ 6,580

Sincerely yours,

Frederick C. Bauman
Frederick C. Bauman

RECEIVED
BLM ARIZONA OFFICE
2009 SEP - 4 A 8:22
PHOENIX, ARIZONA

TIMELY FILED

Bauman
9212 Engine Rock St
Las Vegas, NV 89143




RETURN RECEIPT
REQUESTED

RECEIVED
PLM AZ STATE OFFICE
2009 SEP -3 P 2:08
PHOENIX, ARIZONA

US Bureau of Land Management
AZ State Office
1 North Central Ave, Suite 800
Phoenix, AZ 85004

Attn: Mining Claims



Amc 362642

362656

Kestrel Company, LLC

216 Colorado Ave NW

Orange City, IA 51041

Tina,

I am writing on behalf of William R. Olive and Kestrel, in regard to the mining claims AMC362642, AMC362643, AMC362644, AMC362645, AMC362646, AMC362647, AMC362648, AMC362649, AMC362650, AMC362651, AMC362652, AMC362653, AMC362654, AMC362655, AMC362656, AMC362657.

↑
CLOSED

I would like to pay for those claims, please call me back at 727-599-7130 AS SOON AS POSSIBLE.

ENTERED INTO COMPUTER

Thanks so much!!

AUG 24 2009 PB

Eleni

727-599-7130

RECEIVED
BLM AZ STATE OFFICE
2009 AUG 20 P 3:48
PHOENIX, ARIZONA

Credit Card Reversal
authorized \$280 for
Maintenance fee multiple
payments on AMC 362656
+ AMC 362657 RE 2/4/10

#2047523

will call 8/26/09
Cgt - mcy

Credit Card Reversal Authorized
\$140 for payment of
Maintenance fees on a closed
claim AMC 362654.
RE 9/17/09
JMC
\$2,240

United States Department of the Interior
 Bureau of Land Management
 BUSINESS & SUPPORT SERVICES DIV
 ONE N CENTRAL AVE SUITE 800
 PHOENIX, AZ 85004 -4427
 Phone: (602) 417-9200

Receipt

No:

1983949

Transaction #: 2047523

Date of Transaction: 08/20/2009

ENTERED INTO COMPUTER

CUSTOMER: KESTREL COMPANY LLC
 216 COLORADO AVE NW
 ORANGE CITY, IA 51041-1438 US

AUG 24 2009 *JB*

LINE #	QTY	DESCRIPTION	REMARKS	UNIT PRICE	TOTAL
1	1.00	LOCATABLE MINERALS / MINING CLAIMS-NOT NEW-UNADJUD, ONE AUTH NO. ONLY / MINING CLAIM MONEY RECEIVED CASES: AMC362642/\$2240.00	MAINT 2010/16	- n/a -	2240.00
2	2.00	IAC PRODUCTS / SERVICE/ADMIN CHARGES / FAX / FAX TRANSMISSIONS		1.10	2.20
TOTAL:					\$2,242.20

PAYMENT INFORMATION

NOTE: Items will appear on credit card statement as "Bureau of Land Mgmt CO".

1	AMOUNT:	2242.20	POSTMARKED:	N/A
	TYPE:	CREDIT CARD	RECEIVED:	08/21/2009
	NAME:	KESTREL COMPANY LLC, 216 COLORADO AVE NW ORANGE CITY IA 51041-1438 US		
	CARD NO:	XXXXXXXXXXXX3721	AUTH CODE:	09655A
	NAME ON CARD:	KESTREL CO LLC		
	EXPIRES:	06/2012		
	SIGNATURE:			

REMARKS

This receipt was generated by the automated BLM Collections and Billing System and is a paper representation of a portion of the official electronic record contained therein.

Lead
 362642-657 362642
 362656
 Credit Card Reversal
 authorized for \$280
 for multiple payment
 of maint. fees on
 AMC 362656 & AMC 362657
 RE 2/4/10

*12-15
 140
 125
 500*

FREDERICK C. BAUMAN
9212 Empire Rock Street
Las Vegas, NV 89143
(702) 533-8372
searchlightwest@aol.com

August 6, 2008

BLM
Arizona State Office
One N. Central Ave., Suite 800
Phoenix, AZ 85004

Re; 2009 Mining Claim Maintenance Fee


Ladies and Gentlemen:

Enclosed is a check for \$7,000 in payment of the 2009 claim maintenance fees for the following projects:

Jerome - 27 claims	\$3,375
Copper Mtn - 29 claims	3,625

TOTAL	<u>\$7,000</u>
-------	----------------

Sincerely yours,


Frederick C Bauman

RECEIVED
B.L.M. AZ STATE OFFICE
2008 AUG 12 A 7 32
PHOENIX, ARIZONA

MAINTENANCE FEE PAYMENT

Claimant Name: Middle Verde Development Co., LLC
 Address: 9212 Empire Rock St
 City: Las Vegas State: NV Zip: 89143
 Telephone: (702) 533-8372
 E-mail address: searchlightwest@aol.com
 Signature: Frederick L Bauman

BLM
Date
Stamp

PHOENIX, ARIZONA

2008 AUG 12 A 1:32

RECEIVED
B.L.M. AZ STATE OFFICE

☐ Check here if this is a change of address.

Jerome Project - 27 claims - \$3,375

LINE NO.	AMC NUMBER	CLAIM/SITE NAME	COUNTY RECORDER DATA (If available)	TWP	RNG	SEC
1	see attachment					
2						
3						
4						
5						
6						
7						
8						
9						
10						

List additional claims on Form MCF114.

Bureau of Land Management
 Arizona State Office
www.az.blm.gov

No. of Claims: 27 x \$125 = 3375.00
 Check No: 1203 Init. SB 8
 Receipt No.: 1759533
 For BLM Use Only

Form: MCF112
 Revised July 2005

This form is available from the Arizona Department of Mines and Mineral Resources and may be reproduced.

Exhibit " " "
Jerome Project
Verde Mining District
Yavapai County, Arizona

Silver Spring Claim Block

Jerome Portland	364683	Bk 4236 pg 102	T15N R2 ½ E Sec 12	2/13/2005	20
JP#1	364629	Bk 4236 pg 113	T15N R2E Sec 12	2/13/2005	139.4
			T15N R2 ½ E Sec 12		
JP#2	364630	Bk 4236 pg 112	T15N R2 ½ E Sec 12	2/13/2005	160
JP#3	364631	Bk 4236 pg 111	T15N R2 ½ E Sec 12	2/13/2005	135
JP#4	364632	Bk 4236 pg 110	T15N R2 ½ E Sec 1	2/13/2005	160
			T15N R3E Secs 7, 18		
JP#5	364633	Bk 4236 pg 109	T15N R3E Secs 18, 19	2/13/2005	160
JP#6	364634	Bk 4236 pg 108	T15N R2E Sec 13	2/13/2005	160
			T15N R2 ½ E Sec 13.		

Copper Chief (West) Claim Block

Frances H	364682	Bk 4236 pg 96	T 15 N R2 ½ E Sec 1	2/13/2005	18
Jessie Marion	364684	Bk 4236 pg 99	T15N R2E Sec 1	2/13/2005	20
Lavinia	364685	Bk 4236 pg 97	T15N R2E Sec 1	2/13/2005	17
			T15N R2 ½ E Sec 1		
Prince	364686	Bk 4236 pg 100	T15N R2E Sec 1	2/13/2005	20
			T15N R2 ½ E Sec 1		
Viola	364687	Bk 4236 pg 98	T15N R2E Sec 1	2/13/2005	20
CCW#1	364627	Bk 4236 pg 114	T15N R2E Sec 1	2/13/2005	160
CCW#2	364628	Bk 4236 pg 101	T15N R2E Sec 12	2/13/2005	160

Red Flat Claim Block

HC#1	364323	Bk 4212 pg 280	T17N R2E Sec 29	12/03/2004	160
HC#2	364324	Bk 4212 pg 281	T17N R2E Sec 28	12/03/2004	160
HC#3	364525	Bk 4212 pg 282	T17N R2E Sec 29	12/03/2004	160
HC#4	364326	Bk 4212 pg 283	T17N R2E Sec 28	12/03/2004	160
HC#5	364327	Bk 4212 pg 284	T17N R2E Sec 28	12/03/2004	160
HC#6	364328	Bk 4212 pg 285	T17N R2E Sec 32	12/03/2004	160
HC#7	364329	Bk 4212 pg 286	T17N R2E Sec 33	12/03/2004	160
HC#8	364330	Bk 4212 pg 287	T17N R2E Sec 33	12/03/2004	160

Copper Canyon Claim Block

WAC#1	360999	Bk 4121 pg 534	T13N, R4E Sec 10	2/16/2004	160
WAC#2	361000	Bk 4121 pg 535	T13N, R4E Sec 11	2/16/2004	160
WAC#3	361001	Bk 4121 pg 536	T13N, R4E Sec 10	2/16/2004	160

United States Mine

USM#1	391265	Book 4589 Pg 175	18N 1E Sec 27, 28	4/13/2008	160
United States	391266	Book 4589 Pg 176	18N 1E Sec 27, 28	4/13/2008	20

RECEIVED
 B.L.M. AZ STATE OFFICE
 2008 AUG 12 A 7 32
 PHOENIX, ARIZONA

MAINTENANCE FEE PAYMENT

Claimant Name: Searchlight Exploration, LLC
 Address: 9212 Empire Rock St
 City: Las Vegas State: NV Zip: 89143
 Telephone: (702) 533-8372
 E-mail address: Searchlightwet@aol.com
 Signature: Frederick C Bauman

BLM
Date
Stamp

PHOENIX, ARIZONA

2008 AUG 12 A 7:32

RECEIVED
B.L.M. AZ STATE OFFICE

☐ Check here if this is a change of address.

Copper Mountain Project - 29 claims - \$3,625

LINE NO.	AMC NUMBER	CLAIM/SITE NAME	COUNTY RECORDER DATA (If available)	TWP	RNG	SEC
1	see attachment					
2						
3						
4						
5						
6						
7						
8						
9						
10						

List additional claims on Form MCF114.

Bureau of Land Management
 Arizona State Office
www.az.blm.gov

No. of Claims: 29 x \$125 = 3625
 Check No: 1203 Init. SP28
 Receipt No.: 1759533
 For BLM Use Only

Form: MCF112
 Revised July 2005

This form is available from the Arizona Department of Mines and Mineral Resources and may be reproduced.

AMC 360996

ACB

Exhibit A
Copper Mountain Property
Agua Fria Mining District
Yavapai County, Arizona

<u>Claim</u>	<u>AMC#</u>	<u>Recording Info</u>	<u>Township / Range / Section</u>	<u>Date Located</u>	<u>Approx Acreage</u>
AF#1	AMC360628	Bk 4113 p 108	T12N R2E Sec 6	1/19/2004	146.56
AV#1	AMC360759	Bk 4121 p 524	T12N R2E Sec 7	2/16/2004	150.95
AV#2	AMC360760	Bk 4121 P 525	T12N R2E Sec 7	2/16/2004	158.12
AV#3	AMC360761	Bk 4121 p 526	T12N R2E Sec 6, 7	2/16/2004	152.83
AV#4	AMC360862	Bk 4121 p 527	T12N R2E Sec 18	2/16/2004	142.35
AV#5	AMC360863	Bk 4121 p 528	T12N R2E Sec 17, 18, 19, 20	2/16/2004	159.79
AV#6	AMC360864	Bk 4121 p 529	T12N R2E Sec 19, 30	2/16/2004	159.28
AV#7	AMC360991	Bk 4121 p 530	T12N R2E Sec 17, 20	2/16/2004	158.5
AV#8	AMC360992	Bk 4121 p 531	T12N R2E Sec 20	2/16/2004	159.61
AV#9	AMC360993	Bk 4121 p 532	T12N R2E Sec 20	2/16/2004	160
AV#10	AMC360994	Bk 4121 p 533	T12N R2E Sec 20	2/16/2004	160
AV#11	AMC360995	Bk 4134 p 916	T12N R2E Sec 19	3/21/2004	160
AV#12	AMC360996	Bk 4134 p 917	T12N R2E Sec 25, 30	3/21/2004	160
AV#13	AMC360997	Bk 4134 p 918	T12N R2E Sec 30	3/21/2004	160
AV#14	AMC360998	Bk 4134 p 919	T12N R2E Sec 30	3/21/2004	158
Big Bug	AMC363464	Bk 4202 p 693	T12N R2E Sec 7	10/23/2004	20
Old Minor	AMC363469	Bk 4202 p 695	T12N R2E Secs 17, 20	10/23/2004	20
Copper Hill #1	AMC363465	Bk 4202 p 696	T12N R2E Sec 19	10/23/2004	20
Copper Hill #2	AMC363466	Bk 4202 p 697	T12N R2E Sec 19	10/23/2004	20
Copper Hill #3	AMC363467	Bk 4202 p 698	T12N R2E Sec 20	10/23/2004	20
Hack#1	AMC363468	Bk 4202 p 694	T12N R2E Sec 7	10/23/2004	20
Pocahontas	AMC371359	Bk 4371 Pg 150	T12N R2E Sec 30	2/19/2006	20
Pocahontas No.2	AMC371360	Bk 4371 Pg 151	T12N R2E Sec 30, 31	2/19/2006	20
Copper Mountain No.1	AMC371356	Bk 4371 Pg 152	T12N R2E Sec 30	2/19/2006	20
Copper Mountain No.2	AMC371357	Bk 4371 Pg 153	T12N R2E Sec 30	2/19/2006	20
Copper Bell	AMC371353	Bk 4371 Pg 154	T12N R2E Sec 19, 30	2/19/2006	20
Copper Queen	AMC371358	Bk 4371 Pg 155	T12N R2E Sec 19	2/19/2006	20
Copper Dome No.1	AMC371354	Bk 4371 Pg 156	T12N R2E Sec 19	2/19/2006	20
Copper Dome No.2	AMC371355	Bk 4371 Pg 157	T12N R2E Sec 19	2/19/2006	20

PHOENIX, ARIZONA

2008 AUG 12 A 7:32

RECEIVED
B.L.M. AZ STATE OFFICE

FREDERICK C. BAUMAN
9212 Empire Rock Street
Las Vegas, NV 89143
(702) 533-8372
searchlightwest@aol.com

August 6, 2008

BLM
Arizona State Office
One N. Central Ave., Suite 800
Phoenix, AZ 85004

Re; 2009 Mining Claim Maintenance Fee

Ladies and Gentlemen:

Enclosed is a check for \$3,125 in payment of the 2009 claim maintenance fees for the following projects:

American Molygold – 25 claims \$3,125

Sincerely yours,



Frederick C Bauman

RECEIVED
B.L.M. AZ STATE OFFICE
2008 AUG 12 A 7 32
PHOENIX, ARIZONA

MAINTENANCE FEE PAYMENT

Claimant Name: Middle Verde Development Co., LLC
Address: 9212 Empire Rock St
City: Las Vegas State: NV Zip: 89143
Telephone: (702) 533-8372
E-mail address: searchlightwest@aol.com
Signature: Fredrick C Bauman

BLM
Date
Stamp

PHOENIX, ARIZONA

2008 AUG 12 A 7:32

RECEIVED
B.L.M. AZ STATE OFFICE

☐ Check here if this is a change of address.

American Mercury Project - 25 claims - \$3,125

LINE NO.	AMC NUMBER	CLAIM/SITE NAME	COUNTY RECORDER DATA (If available)	TWP	RNG	SEC
1	see attachment					
2						
3						
4						
5						
6						
7						
8						
9						
10						

List additional claims on Form MCF114.

Bureau of Land Management
Arizona State Office
www.az.blm.gov

No. of Claims: 25 x \$125 = 3125
Check No: 1204 Init. SPB
Receipt No.: 1759533
For BLM Use Only

Form: MCF112
Revised July 2005

This form is available from the Arizona Department of Mines and Mineral Resources and may be reproduced.

Exhibit "A"
American Molygold Property
Cherry Creek Mining District
Yavapai County, Arizona

<u>Claim</u>	<u>AMC#</u>	<u>Recording Info</u>	<u>Township / Range / Section</u>	<u>Date</u>
<u>Located</u>	<u>Acreage</u>			
Big Chief	364347	Bk 4212 pg 290	T14N R3E Secs 21, 28	11/26/2004 20
Gold Leaf	364348	Bk 4212 pg 291	T14N R3E Sec 28	11/26/2004 20
Logan	364349	Bk 4212 pg 292	T14N R3E Sec 28	11/26/2004 20
Blue Monster	364502	Bk 4218 pg 722	T14N R3E Secs 14, 15	12/17/2004 20
Gold Eagle #1	364504	Bk 4218 pg 723	T14N R3E Sec 15	12/17/2004 20
Gold Eagle #2	364505	Bk 4218 pg 724	T14N R3E Sec 15	12/17/2004 20
Pfau	364507	Bk 4218 pg 721	T14N R3E Sec 11	12/17/2004 20
Cherry King	364503	Bk 4218 pg 726	T14N R3E Sec 9	12/17/2004 20
Hillside	364506	Bk 4218 pg 725	T14N R3E Sec 9	12/17/2004 20
Monarch #1	364350	Bk 4218 pg 717	T14N R3E Sec 3	11/26/2004 20
Monarch #2	364351	Bk 4218 pg 718	T14N R3E Sec 3	11/26/2004 20
Monarch #3	364353	Bk 4218 pg 719	T14N R3E Secs 3, 10	11/26/2004 20
Monarch #4	364352	Bk 4218 pg 720	T14N R3E Secs 3, 4	11/26/2004 20
CG#1	364483	Bk 4218 pg 728	T14N R3E Secs 10, 15, 16	12/17/2004 160
CG#2	364484	Bk 4218 pg 730	T14N R3E Sec 15	12/17/2004 152
CG#3	364485	Bk 4218 pg 731	T14N R3E Secs 10, 11, 14, 15	12/17/2004 160
CG#4	364331	Bk 4218 pg 729	T14N R3E Secs 3, 10	11/26/2004 160
CG#5	364332	Bk 4212 pg 288	T14N R3E Secs 21, 28	11/26/2004 160
CG#6	364333	Bk 4212 pg 289	T14N R3E Secs 22, 27	11/26/2004 160
CG#7	364486	Bk 4218 pg 727	T14N R3E Secs 11, 14	12/17/2004 160
CG#8	364611	Bk 4236 pg 103	T14N R3E Secs 16, 21	2/13/2005 160
CG#9	364612	Bk 4236 pg 104	T14N R3E Secs 16, 21	2/13/2005 160
CG#10	364613	Bk 4236 pg 105	T14N R3E Secs 3, 10, 15	2/13/2005 157
CG#11	364614	Bk 4236 pg 106	T14N R3E Secs 3, 10	2/13/2005 159.6
CG#12	364615	Bk 4236 pg 107	T14N R3E Secs 10, 15	2/13/2005 155.6

PHOENIX, ARIZONA

2008 AUG 12 A 7:33

RECEIVED
B.L.M. AZ STATE OFFICE

United States Department of the Interior
Bureau of Land Management
 BUSINESS & SUPPORT SVCS DIV
 ONE N CENTRAL AVE SUITE 800
 PHOENIX, AZ 85004 -4427
 Phone: (602) 417-9200

Receipt

No:

1759533

Transaction #: 1817023

Date of Transaction: 08/12/2008

CUSTOMER: FREDERICK C BAUMAN
 9212 EMPIRE ROCK ST
 LAS VEGAS, NV 89143

LINE #	QTY	DESCRIPTION	REMARKS	UNIT PRICE	TOTAL
1	10.00	LOCATABLE MINERALS / MINING CLAIMS-NOT NEW-UNADJUD, ONE AUTH NO. ONLY / MINING CLAIM MONEY RECEIVED (455) CASES: AMC350565/\$2375.00, AMC367211/\$1375.00, AMC393053/\$2750.00, AMC357050/\$3250.00, AMC357550/\$4625.00, AMC362813/\$1875.00, AMC364246/\$2875.00, AMC364683/\$3375.00, AMC360628/\$3625.00, AMC364347/\$3125.00	MAINT 2009	- n/a -	29250.00
TOTAL:					\$29,250.00

PAYMENT INFORMATION					
1	AMOUNT:	\$12,625.00	POSTMARKED:	8/7/08 0:00	
	TYPE:	CHECK	RECEIVED:	08/12/2008	
	CHECK NO:	1202			
	NAME:	SEARCHLIGHT EXPLORATION LLC 9212 EMPIRE ROCK ST LAS VEGAS NV 89143			
2	AMOUNT:	\$7,000.00	POSTMARKED:	8/7/08 0:00	
	TYPE:	CHECK	RECEIVED:	08/12/2008	
	CHECK NO:	1203			
	NAME:	SEARCHLIGHT EXPLORATION LLC 9212 EMPIRE ROCK ST LAS VEGAS NV 89143			
3	AMOUNT:	\$6,500.00	POSTMARKED:	8/7/08 0:00	
	TYPE:	CHECK	RECEIVED:	08/12/2008	
	CHECK NO:	1200			
	NAME:	SEARCHLIGHT EXPLORATION LLC 9212 EMPIRE ROCK ST LAS VEGAS NV 89143			

4	AMOUNT:	\$3,125.00	POSTMARKED:	8/7/08 0:00
	TYPE:	CHECK	RECEIVED:	08/12/2008
	CHECK NO:	1204		
	NAME:	SEARCHLIGHT EXPLORATION LLC 9212 EMPIRE ROCK ST LAS VEGAS NV 89143		

REMARKS

This receipt was generated by the automated BLM Collections and Billing System and is a paper representation of a portion of the official electronic record contained therein.

MAINTENANCE FEE PAYMENT

Claimant Name: Searchlight Exploration, LLC
 Address: 9212 Empire Rock St
 City: Las Vegas State: NV Zip: 89143
 Telephone: (702) 533-8372
 E-mail address: Searchlightwet@aol.com
 Signature: Frederick C Bauman

BLM
Date
Stamp

PHOENIX, ARIZONA

2008 AUG 12 A 7:32

RECEIVED
B.L.M. AZ STATE OFFICE

☐ Check here if this is a change of address.

Clara Project - 23 claims - \$2,875

LINE NO.	AMC NUMBER	CLAIM/SITE NAME	COUNTY RECORDER DATA (If available)	TWP	RNG	SEC
1	see attachment					
2						
3						
4						
5						
6						
7						
8						
9						
10						

List additional claims on Form MCF114.

Bureau of Land Management
 Arizona State Office
www.az.blm.gov

No. of Claims: 23 x \$125 = \$2,875.00
 Check No: 1202 Init. SPB
 Receipt No.: 1759533
 For BLM Use Only

Form: MCF112
 Revised July 2005

This form is available from the Arizona Department of Mines and Mineral Resources and may be reproduced.

Exhibit A
Clara Moro Property
Santa Maria Mining District
La Paz County, Arizona

<u>Claim</u>	<u>AMC#</u>	<u>Recording Info</u>	<u>Township / Range / Section</u>	<u>Date Located</u>	<u>Approx Acreage</u>
Clara #1	364246	Fee#2004-05776	T10N, R15W Sec 35	11/13/2004	160
Clara #2	364247	Fee#2004-05777	T10N, R15W Sec 35	11/13/2004	160
Clara #3	364248	Fee#2004-05778	T9N, R15W Sec 3	11/13/2004	160
Clara #4	364249	Fee#2004-05779	T9N, R15W Sec 3	11/13/2004	160
Clara #5	364250	Fee#2004-05780	T9N, R15W Sec 3	11/13/2004	160
Clara #6	364251	Fee#2004-05781	T10N, R15W Sec 35	11/13/2004	160
Clara#7	381973	Fee 2007-00507	9N 15W Sec 3	1/23/2007	160
Clara#8	381974	Fee 2007-00508	9N 15W Sec 4	1/23/2007	160
Clara#9	381975	Fee 2007-00509	9N 15W Sec 9	1/23/2007	160
Clara#10	381976	Fee 2007-00510	9N 15W Sec 10	1/23/2007	160
Clara#11	390899	2008-01559	9N 15W Sec 10	3/16/2008	160
Nellie	364254	Fee#2004-05782	T10N R15W Sec 35	11/13/2004	20
Rodgers	364255	Fee#2004-05783	T10N R15W Sec 35	11/13/2004	20
Klapetsky	364256	Fee#2004-05784	T10N R15W Sec 35	11/13/2004	20
Hazel	364257	Fee#2004-05785	T10N R15W Sec 35	11/13/2004	20
Wilson	364258	Fee#2004-05786	T10N R15W Sec 35	11/13/2004	20
Josephine	364259	Fee#2004-05787	T10N R15W Sec 35	11/13/2004	16
MM#36	366290	Fee#2005-03763	T9N R15W Sec 3	6/11/2005	20
MM#38	366291	Fee#2005-03764	T9N R15W Sec 3	6/11/2005	20
MM#40	366292	Fee#2005-03765	T9N R15W Sec 3	6/11/2005	20
MM#57	366293	Fee#2005-03766	T9N R15W Sec 3	6/11/2005	20
MM#59	366294	Fee#2005-03767	T9N R15W Sec 3	6/11/2005	20
MM#61	366295	Fee#2005-03768	T9N R15W Sec 3	6/11/2005	20

PHOENIX, ARIZONA

2008 AUG 12 A 7 32

RECEIVED
B.L.M. AZ STATE OFFICE

MAINTENANCE FEE PAYMENT

Claimant Name: Searchlight Exploration, LLC

Address: 9212 Empire Rock St

City: Las Vegas State: NV Zip: 89143

Telephone: (702) 533-8372

E-mail address: searchlightwest@aol.com

Signature: Fredrick C. Bauman
Manager

☐ Check here if this is a change of address.

Bonanza Project - 15 claims - \$1,875

BLM Date Stamp	PHOENIX, ARIZONA	2008 AUG 12 A 7 31	RECEIVED
		B.L.M. AZ STATE OFFICE	

LINE NO.	AMC NUMBER	CLAIM/SITE NAME	COUNTY RECORDER DATA (If available)	TWP	RNG	SEC
1		<u>See Attachment</u>				
2						
3						
4						
5						
6						
7						
8						
9						
10						

List additional claims on Form MCF114.

Bureau of Land Management
Arizona State Office
www.az.blm.gov

No. of Claims: <u>15</u>	x \$125 = <u>1875.00</u>
Check No: <u>1202</u>	Init. <u>SP28</u>
Receipt No.: <u>1759533</u>	
For BLM Use Only	

Form: MCF112
Revised July 2005

This form is available from the Arizona Department of Mines and Mineral Resources and may be reproduced.

Exhibit A
Bonanza Property
Owens Mining District
Mohave County, Arizona

<u>Claim</u>	<u>AMC#</u>	<u>Recording Info</u>	<u>Township / Range / Section</u>	<u>Date Located</u>	<u>Approx Acreage</u>
SMG#3	AMC362813	Bk5205 p162	T11N R14W Sec 23	9/1/2004	160
SMG#4	AMC362814	Bk5205 p165	T11N R14W Sec 24	9/1/2004	160
SMG#5	AMC362815	Bk5205 p168	T11N R14W Sec 23	9/1/2004	160
SMG#6	AMC362816	Bk5205 p171	T11N R14W Sec 24	9/1/2004	160
SMG#7	AMC362817	Bk5205 p174	T11N R14W Sec 23	9/1/2004	160
SMG#8	AMC362818	Bk5205 p177	T11N R14W Sec 24	9/1/2004	160
Bonanza #1	AMC364375	Bk5335 p957	T11N R14W Sec 24	12/04/2004	20
Bonanza #2	AMC364376	Bk5335 p959	T11N R14W Sec 24	12/04/2004	20
Bonanza #3	AMC364377	Bk5335 p961	T11N R14W Sec 24	12/04/2004	20
Little Kimble #1	AMC364378	Bk5335 p963	T11N R14W Secs 22, 23	12/04/2004	20

Big Kimble / McGuffie Property
Owens Mining District
Mohave County, Arizona

<u>Claim</u>	<u>AMC#</u>	<u>Recording Info</u>	<u>Township / Range / Section</u>	<u>Date Located</u>	<u>Approx Acreage</u>
SMG#9	AMC362819	Bk5205 p180	T11N R14W Secs 26, 27, 34	9/5/2004	160
SMG#10	AMC362820	Bk5205 p183	T11N R14W Secs 26, 27	9/5/2004	160
McGuffie #1	AMC364379	Bk5335 p965	T11N R14W Sec 26	12/04/2004	20
McGuffie #2	AMC364380	Bk5335 p967	T11N R14W Secs 26, 35	12/04/2004	20
Big Kimble #1	AMC364381	Bk5335 p969	T11N R14W Secs 27, 34	12/04/2004	20

RECEIVED
B.L.M. AZ STATE OFFICE
2008 AUG 12 A 7:32
PHOENIX, ARIZONA

MAINTENANCE FEE PAYMENT

Claimant Name: Middle Verde Development Co., LLC
 Address: 9212 Empire Rock St
 City: Las Vegas State: NV Zip: 89143
 Telephone: (702) 533-8372
 E-mail address: searchlightwest@aol.com
 Signature: Frederick C. Bauman

RECEIVED
 B.L.M. AZ STATE OFFICE
 2008 AUG 12 A 7 31
 PHOENIX, ARIZONA
 BLM
 Date
 Stamp

☐ Check here if this is a change of address.

Copperstone project - 37 claims - \$4,625

LINE NO.	AMC NUMBER	CLAIM/SITE NAME	COUNTY RECORDER DATA (If available)	TWP	RNG	SEC
1	see attachment					
2						
3						
4						
5						
6						
7						
8						
9						
10						

List additional claims on Form MCF114.

Bureau of Land Management
 Arizona State Office
www.az.blm.gov

No. of Claims: 37 x \$125 = 4625.00
 Check No: 1202 Init. SB 8
 Receipt No.: 1759533
 For BLM Use Only

Form: MCF112
 Revised July 2005

This form is available from the Arizona Department of Mines and Mineral Resources and may be reproduced.

<u>Claim</u>	<u>AMC#</u>	<u>Recording Info</u>	<u>Township / Range / Section</u>	<u>Date Located</u>	<u>Acreage</u>
CSX#1	357550	Fee#2003-00299	T6N R20W Secs 27, 28	01/19/2003	160
CSX#2	364781	Fee#2005-01812	T6N R20W Secs 26, 35	01/15/2005	160
CSX#3	364782	Fee#2005-01813	T6N R20W Secs 26, 35	01/15/2005	160
CSX#4	364783	Fee#2005-01814	T6N R20W Secs 26, 35	01/15/2005	160
CSX#5	364784	Fee#2005-01815	T6N R20W Secs 26, 35	01/15/2005	160
CSX#6	357551	Fee#2003-00483	T6N R20W Secs 33, 34	1/26/2003	160
CSX#7	357552	Fee#2003-00484	T6N R20W Secs 33, 34	1/26/2003	160
			T5N R20W Secs 3, 4		
CSX#8	360432	Fee#2004-00225	T6N R20W Secs 26, 27	1/11/2004	160
			34		
CSX#9	360433	Fee#2004-00226	T5N R20W Secs 3, 4	1/11/2004	160
			T6N, R20W Sec 34		
CSX#10	360434	Fee#2004-00227	T5N R20W Sec 4	1/11/2004	160
CSX#11	364926	Fee#2005-00426	T6N R20W Sec 35	01/15/2005	160
			T5N R20W Secs 2, 3		
CSX#12	364927	Fee#2005-00427	T6N R20W Sec 35	01/15/2005	160
			T5N R20W Sec 2		
CSX#13	364928	Fee#2005-00428	T6N R20W Sec 36	01/15/2005	160
			T5N R20W Secs 1, 2		
CSX#14	364929	Fee#2005-00429	T6N, R20W Sec 36	01/15/2005	160
			T5NR20W Sec 1		
CSX#15	364930	Fee#2005-00430	T6N, R19W Sec 31	01/15/2005	160
			T5N R20W Sec 1		
			T5N R19W Sec 6		
CSX#16	364931	Fee#2005-00431	T6N R19W Sec 31	01/15/2005	160
			T5P R19W Sec 6		
CSX#17	364932	Fee#2005-00432	T6N, R20W Secs 25, 36	01/15/2005	160
CSX#18	364933	Fee#2005-00433	T6N R20W Secs 25, 36	01/15/2005	160
CSX#19	364934	Fee#2005-00434	T6N R20W Secs 25, 36	01/15/2005	160
CSX#20	364935	Fee#2005-00435	T6N R20W Secs 25, 36	01/15/2005	160
CSX#21	364936	Fee#2005-00436	T6N R19W, Secs 30, 31	01/15/2005	160
CSX#22	364937	Fee#2005-00437	T6N R19W, Secs 30, 31	01/15/2005	160
CSX#23	364938	Fee#2005-00438	T6N R19W, Secs 30, 31	01/15/2005	160
CSX#24	364939	Fee#2005-00439	T6N R19W, Secs 30, 31	01/15/2005	160
CSX#25	364940	Fee#2005-00440	T6N R20W Sec 26	01/15/2005	124.2
CSX#26	364941	Fee#2005-00441	T6N R20W Secs 24, 25	01/15/2005	112
CSX#27	364942	Fee#2005-00442	T6N R20W Secs 24, 25	01/15/2005	160
CSX#28	364943	Fee#2005-00443	T6N R20W Secs 24, 25	01/15/2005	160
CSX#29	364944	Fee#2005-00444	T6N R20W Secs 24, 25	01/15/2005	160
CSX#30	364945	Fee#2005-00445	T6N R19W Secs 19, 30	01/15/2005	160
CSX#31	364946	Fee#2005-00446	T6N R19W Secs 19/30	01/15/2005	160
CSX#32	364947	Fee#2005-00447	T6N R19W Secs 19, 30	01/15/2005	160
CSX#33	364948	Fee#2005-00448	T6N R19W Secs 19, 30	01/15/2005	160
CSX#34	364949	Fee#2005-00449	T6N R20W Sec 24	01/15/2005	160
CSX#35	364950	Fee#2005-00450	T6N R19W Sec 19	01/15/2005	160
CSX#36	364951	Fee#2005-00451	T6N R20W Secs 27, 34	01/15/2005	157.3
			T5N R20W Sec 3		

South

Copperstone#1 368409 Fee#2005-06737

T6N R20W Sec 27

09/10/2005

PHOENIX, ARIZONA

2008 AUG 12 A 7:31

RECEIVED
BLM. AZ STATE OFFICE

AMC 381973
AMC 390899
AMC 360999
AMC 391265

FREDERICK C. BAUMAN

9212 Empire Rock Street

Las Vegas, NV 89143

(702) 533-8372

searchlightwest@aol.com

AMC 360759

AMC 363464

AMC 371353

AMC 350564
AMC 367211
AMC 393041
AMC 357050
AMC 357192
AMC 360589
AMC 362656
AMC 357550
AMC 364781
AMC 360432
AMC 364926
AMC 368409
AMC 362811

AMC 364364
AMC 364238
AMC 366290
AMC 364682
AMC 364627
AMC 364323
AMC 360628

AMC 360862
AMC 360991
AMC 364347
AMC 364502
AMC 364483
AMC 364611

August 6, 2008

BLM

Arizona State Office

One N. Central Ave., Suite 800

Phoenix, AZ 85004

Re; 2009 Mining Claim Maintenance Fee


Ladies and Gentlemen:

Enclosed is a check for \$6,500 in payment of the 2009 claim maintenance fees for the following projects:

Mockingbird - 19 claims	\$2,375
Ambassador - 11 claims	1,375
Hassayampa - 22 claims	2,750

TOTAL	\$6,500
-------	---------


Sincerely yours,



Frederick C Bauman

RECEIVED
B.L.M. AZ STATE OFFICE
2008 AUG 12 A 7:30
PHOENIX, ARIZONA

ENTERED INTO COMPUTER

9/9/08 

MAINTENANCE FEE PAYMENT

Claimant Name: Searchlight Exploration, LLC
 Address: 9212 Empire Rock St
 City: Las Vegas State: NV Zip: 89143
 Telephone: (702)533-8372
 E-mail address: Searchlightwet@aol.com
 Signature: Frederick C Bauman

RECEIVED	BLM
2008 AUG 12 A 7:30	Date
PHOENIX, ARIZONA	Stamp
BLM	

☐ Check here if this is a change of address.

Mockingbird Project - 19 Claims - \$2,375

LINE NO.	AMC NUMBER	CLAIM/SITE NAME	COUNTY RECORDER DATA (If available)	TWP	RNG	SEC
1		see attachment				
2						
3						
4						
5						
6						
7						
8						
9						
10						

List additional claims on Form MCF114.

Bureau of Land Management
 Arizona State Office
www.az.blm.gov

No. of Claims:	<u>19</u>	x \$125	<u>2375</u>
Check No:	<u>1200</u>	Init.	<u>SP28</u>
Receipt No.:	<u>1759533</u>		
For BLM Use Only			

Form: MCF112
 Revised July 2005

This form is available from the Arizona Department of Mines and Mineral Resources and may be reproduced.

Exhibit A
Mockingbird Project
Weaver Mining District
Mohave County, Arizona

Original Claim Block

<u>Claim</u>	<u>AMC#</u>	<u>Recording Info</u>	<u>Township / Range / Section</u>	<u>Date Located</u>	<u>Acreage</u>
Mockingbird#2	AMC350565 Bk 3155, p. 813		T26N R21W Sec 22	9/4/1998	20
	Amended Bk 4248, p. 337			10/20/2002	
Dandy#1	AMC350569 Bk 3155, p. 821		T26N R21W Sec 27	9/4/1998	20
	Amended Bk 4253, p. 385			10/20/2002	
Great West#1	AMC350573 Bk 3155, p. 829		T26N R21W Sec 27	9/4/1998	20
	Amended Bk 3155, p. 829			10/20/2002	
MP#1	AMC355248 Bk 3667, p. 236		T26N R21W Sec 15	1/22/2001	160
MP#2	AMC355249 Bk 3667, p. 238		T26N R21W Sec 14, 23	1/22/2001	160
MP#3	AMC355250 Bk 3667, p. 240		T26N R21W Sec 22	1/22/2001	156
MP#4	AMC355251 Bk 3667, p. 242		T26N R21W Sec 22	1/22/2001	160
MP#5	AMC355252 Bk 3667, p. 244		T26N R21W Sec 22	1/22/2001	160
MP#6	AMC355253 Bk 3667, p. 246		T26N R21W Sec 23	1/22/2001	160
MP#7	AMC355254 Bk 3667, p. 248		T26N R21W Sec 28	1/22/2001	160
MP#8	AMC355255 Bk 3667, p. 250		T26N R21W Sec 27	1/22/2001	160
MP#9	AMC355256 Bk 3667, p. 252		T26N R21W Sec 27	1/22/2001	160
MP#10	AMC355257 Bk 3667, p. 254		T26N R21W Sec 26	1/22/2001	160
MP#11	AMC355258 Bk 3667, p. 256		T26N R21W Sec 26	1/22/2001	160
MP#12	AMC355259 Bk 3667, p. 258		T26N R21W Sec 26	1/22/2001	160
MP#13	AMC355607 Bk 3807, p. 537		T26N R21W Sec 14, 15	7/14/2001	160
MP#14	AMC355355 Bk 3697, p. 828		T26N R21W Sec 35	3/10/2001	160
MP#15	AMC355608 Bk 3807, p. 539		T26N R21W Sec 22	7/14/2001	144
MP#16	AMC355609 Bk 3807, p. 541		T26N R21W Sec 27	7/14/2001	120

PHOENIX, ARIZONA

2008 AUG 12 A 7:30

RECEIVED
B.L.M. AZ STATE OFFICE

RECEIVED
BLM AZ STATE OFFICE

2008 AUG 12 A 7:31

PHOENIX, ARIZONA

BLM
Date
Stamp

MAINTENANCE FEE PAYMENT

Claimant Name: Searchlight Exploration, LLC

Address: 9212 Empire Rock St

City: Las Vegas State: NV Zip: 89143

Telephone: (702)533-8372

E-mail address: Searchlightwet@aol.com

Signature: Frederick C. Bannan

☐ Check here if this is a change of address.

Ambassador project - 11 claims - \$1,375

LINE NO.	AMC NUMBER	CLAIM/SITE NAME	COUNTY RECORDER DATA (If available)	TWP	RNG	SEC
1		<u>see attachment</u>				
2						
3						
4						
5						
6						
7						
8						
9						
10						

List additional claims on Form MCF114.

Bureau of Land Management
Arizona State Office
www.az.blm.gov

No. of Claims: 11 x \$125 = 1375.00
Check No: 1200 Init. SP28
Receipt No.: 1759533
For BLM Use Only

Form: MCF112
Revised July 2005

This form is available from the Arizona Department of Mines and Mineral Resources and may be reproduced.

Exhibit A
 Ambassador Project
 Black Hills Mining District
 Yavapai County, Arizona

<u>Claim</u>	<u>AMC#</u>	<u>Recording Info</u>	<u>Township / Range / Section</u>	<u>Date Located</u>	<u>Approx Acreage</u>
Ambassador Lode	367211	Bk 4310 Pg 329	14N 2E Sec 22	9/4/2005	20
AM#1	367212	Bk 4310 Pg 330	14N 2E Sec 21	9/4/2005	160
AM#2	367213	Bk 4310 Pg 331	14N 2E Sec 21	9/4/2005	160
AM#3	367214	Bk 4310 Pg 332	14N 2E Sec 21	9/4/2005	160
AM#4	367215	Bk 4310 Pg 333	14N 2E Sec 21	9/4/2005	160
AM#5	367216	Bk 4310 Pg 334	14N 2E Sec 22	9/4/2005	160
AM#6	367217	Bk 4310 Pg 335	14N 2E Sec 22	9/4/2005	160
AM#7	367218	Bk 4310 Pg 336	14N 2E Sec 22	9/4/2005	160
AM#8	367219	Bk 4310 Pg 337	14N 2E Sec 22	9/4/2005	160
AM#9	367220	Bk 4310 Pg 338	14N 2E Sec 27	9/4/2005	160
AM#10	367221	Bk 4310 Pg 339	14N 2E Sec 34	9/4/2005	160

RECEIVED
 B.L.M. AZ STATE OFFICE
 2008 AUG 12 A 7:31
 PHOENIX, ARIZONA

RECEIVED
B.L.M. AZ STATE OFFICE

PHOENIX, ARIZONA

2008 AUG 12 A 7:31

MAINTENANCE FEE PAYMENT

Claimant Name: Middle Verde Development Co., LLC

Address: 9212 Empire Rock St

City: Las Vegas State: NV Zip: 89143

Telephone: (702) 533-8372

E-mail address: searchlightwest@aol.com

Signature: Fredrick C Bauman

BLM
Date
Stamp

☐ Check here if this is a change of address.

Hassayampa Project - 22 claims - \$2,750

LINE NO.	AMC NUMBER	CLAIM/SITE NAME	COUNTY RECORDER DATA (If available)	TWP	RNG	SEC
1						
2						
3						
4						
5						
6						
7						
8						
9						
10						

List additional claims on Form MCF114.

Bureau of Land Management
Arizona State Office
www.az.blm.gov

No. of Claims: 22 x \$125 = 2750
Check No: 1000 Init. SPB
Receipt No.: 1754533
For BLM Use Only

Form: MCF112
Revised July 2005

This form is available from the Arizona Department of Mines and Mineral Resources and may be reproduced.

Exhibit A
Hassayampa Project
Hassayampa, Big Bug and Cherry Creek Mining Districts
Yavapai County, Arizona

<u>Claim</u>	<u>AMC#</u>	<u>Recording Info</u>	<u>Township / Range / Section</u>	<u>Date Located</u>	<u>Approx Acreage</u>
<u>Hassayampa Mining District</u>					
Starlight Galena	393053	Book 4599 Pg 864	12N 1W Sec 7 12N 2W Sec 12	5/4/2008	20
Starlight Galena#1	393054	Book 4599 Pg 865	12N 1W Sec 7	5/4/2008	20
American Flag	393055	Book 4599 Pg 866	12N 1W Sec 7	5/4/2008	20
American Flag #1	393056	Book 4599 Pg 875	12N 1W Sec 7	5/4/2008	20
American Flag#2	393057	Book 4599 Pg 876	12N 1W Sec 7	5/4/2008	20
Old Ore Bucket	393058	Book 4599 Pg 867	12N 2W Sec 12	5/4/2008	20
Scopel Diggings	393059	Book 4599 Pg 868	12N 2W Sec 12	5/4/2008	20
Lucky Break	393060	Book 4599 Pg 869	12N 2W Sec 12	5/4/2008	20
B. Frank	393061	Book 4599 Pg 870	12N 2W Sec 12, 13	5/4/2008	20
Sir Barton	393062	Book 4599 Pg 871	12N 2W Sec 13	5/4/2008	20
Stormcloud #1	393050	Book 4599 Pg 864	12½N 2W Sec 36	5/4/2008	151.67
Stormcloud #2	393051	Book 4599 Pg 865	12½N 1W Sec 31	5/4/2008	118.7
Stormcloud #3	393052	Book 4599 Pg 866	12N 2W Sec 1	5/4/2008	151.55
<u>Big Bug Mining District</u>					
Lookout Lode	393044	Book 4599 Pg 858	13N 1E Sec 20	5/4/2008	20
Lookout #1	393041	Book 4599 Pg 855	13N 1E Sec 19, 20	5/4/2008	159.48
Lookout #2	393042	Book 4599 Pg 856	13N 1E Sec 20	5/4/2008	157.77
Lookout #3	393043	Book 4599 Pg 857	13N 1E Sec 20	5/4/2008	136
<u>Cherry Creek Mining District</u>					
Buffalo	393047	Book 4599 Pg 861	14N 3E Sec 6	5/4/2008	20
Lime Cap No. 1	393048	Book 4599 pg 862	14N 3E Sec 5, 6	5/4/2008	20
Red Cloud	393049	Book 4599 Pg 863	14N 3E Sec 6	5/4/2008	20
Federal #1	393045	Book 4599 Pg 859	14N 3E Sec 6	5/4/2008	155.97
Federal #2	393046	Book 4599 Pg 860	14N 3E Sec 7, 8	5/4/2008	159.27

RECEIVED
B.L.M. AZ STATE OFFICE
2008 AUG 12 A 7 31
PHOENIX, ARIZONA

FREDERICK C. BAUMAN
9212 Empire Rock Street
Las Vegas, NV 89143
(702) 533-8372
searchlightwest@aol.com

August 6, 2008

BLM
Arizona State Office
One N. Central Ave., Suite 800
Phoenix, AZ 85004

Re; 2009 Mining Claim Maintenance Fee

Ladies and Gentlemen:

Enclosed is a check for \$12,625 in payment of the 2009 claim maintenance fees for the following projects:

Bouse – 26 claims	\$3,250
S Copperstone – 37 claims	4,625
Bonanza – 15 claims	1,875
Santa Clara – 23 claims	2,875
TOTAL	\$12,625

Sincerely yours,



Frederick C Bauman

RECEIVED
B.L.M. AZ STATE OFFICE
2008 AUG 12 A 7 31
PHOENIX, ARIZONA

MAINTENANCE FEE PAYMENT

Claimant Name: Searchlight Exploration, LLC

Address: 9212 Empire Rock St

City: Las Vegas State: NV Zip: 89143

Telephone: (702) 533-8372

E-mail address: Searchlightwest@aol.com

Signature: Fredrick C. Ballman

☐ Check here if this is a change of address.

Bouse project - 26 claims - \$3,250

LINE NO.	AMC NUMBER	CLAIM/SITE NAME	COUNTY RECORDER DATA (If available)	TWP	RNG	SEC
1		<u>see attachment</u>				
2						
3						
4						
5						
6						
7						
8						
9						
10						

List additional claims on Form MCF114.

Bureau of Land Management
Arizona State Office
www.az.blm.gov

No. of Claims: 26 x \$125 = \$3,250.00
Check No: 1202 Init. SPB
Receipt No.: 1759533
For BLM Use Only

Form: MCF112
Revised July 2005

This form is available from the Arizona Department of Mines and Mineral Resources and may be reproduced.

BLM
Date
Stamp

PHOENIX, ARIZONA

2008 AUG 12 A 7:31

RECEIVED
B.L.M. AZ STATE OFFICE

Exhibit A
Bouse Project
Northern Plomosa Mining District
La Paz County, Arizona
Original Claim Block

<u>Claim</u>	<u>AMC#</u>	<u>Recording Info</u>	<u>Township / Range / Section</u>	<u>Date Located</u>	<u>Approx Acreage</u>
LBA#1	AMC357050	Fee#2002-06015	T7N R17W Sec 7, 8	12/11/2002	160
	Amended	Fee#2004-00743		1/31/2004	
LBA#2	AMC357051	Fee#2002-06016	T7N R17W Sec 7	12/11/2002	157.2
LBA#3	AMC357052	Fee#2002-06067	T7N R17W Sec 7	12/15/2002	149.6
	Amended	Fee#2004-00744		1/31/2004	
LBA#4	AMC357053	Fee#2002-06068	T7N R18W Sec 12	12/15/2002	154
	Amended	Fee#2004-00745		1/31/2004	
LBA#5	AMC357195	Fee#2003-0016	T7N R18W Sec 12, 13	12/29/2002	159.8
	Amended	Fee#2004-00746		1/31/2004	
LBA#6	AMC357196	Fee#2003-0017	T7N R18W Sec 12	12/29/2002	160
LBA#7	AMC357197	Fee#2003-0018	T7N R18W Sec 12	12/29/2002	156.2
LBA#8	AMC360589	Fee#2004-00224	T7N R17W Sec 5, 6	1/1/2004	160
LBA#9	AMC360590	Fee#2004-00509	T7N R17W Sec 7, 8	1/24/2004	160
LBA#10	AMC360591	Fee#2004-00510	T7N R17W Sec 8	1/24/2004	160
LBA#11	AMC360592	Fee#2004-00511	T7N R17W Secs 8, 17, 18	1/24/2004	160
LBA#12	AMC360593	Fee#2004-00512	T7N R17W Secs 7, 18	1/24/2004	160

Lode Claims located September 2004

<u>Claim</u>	<u>AMC#</u>	<u>Recording Info</u>	<u>Township / Range / Section</u>	<u>Approx Date Located</u>	<u>Acreage</u>
Little Butte #1	AMC362656	Fee2004-04670	T7N R17W Secs 5,6,7,8	9/3/2004	20
Little Butte #2	AMC362657	Fee2004-04671	T7N R17W Secs 6,7,8	9/3/2004	20
Little Butte #3	AMC362658	Fee2004-04672	T7N R17W Secs 7, 8	9/3/2004	20
Little Butte #4	AMC362659	Fee2004-04673	T7N R17W Secs 5, 6, 8	9/3/2004	20
Little Butte #5	AMC362660	Fee2004-04674	T7N R17W Secs 6, 7	9/3/2004	20
Arrastre #1	AMC362661	Fee2994-04675	T7N R17W Secs 7, 8	9/3/2004	20
Arrastre #2	AMC362662	Fee2004-04676	T7N R17W Secs 7, 8	9/3/2004	20
Arrastre #3	AMC362663	Fee2004-04677	T7N R17W Sec 7	9/3/2004	20
Airstrip #1	AMC362664	Fee2004-04678	T7N R17W Sec 8	9/3/2004	20
Airstrip #2	AMC362665	Fee2004-04679	T7N R17W Sec 8	9/3/2004	20
Flat Fault #1	AMC362666	Fee2004-04680	T7N R17W Sec 7	9/3/2004	20
Flat Fault #2	AMC362667	Fee2004-04681	T7N R17W Sec 7	9/3/2004	20
Flat Fault #3	AMC362668	Fee2004-04682	T7N R17W Sec 7	9/3/2004	20
Flat Fault #4	AMC362669	Fee2004-04683	T7N R17W Sec 7	9/3/2004	20

PHOENIX, ARIZONA

2008 AUG 12 A 7:31

RECEIVED
B.L.M. AZ STATE OFFICE

LEAD FILE #

FREDERICK C. BAUMAN

Attorney at Law

9212 Empire Rock Street

Las Vegas, NV 89143

(702) 396-5292

Also licensed to practice law in CA, NJ, NY, NV, PA and TX

United States Department of the Interior

Bureau of Land Management

Arizona State Office

One N Central Ave, Suite 800

Phoenix, AZ 85004

Attn: Mining Claims

Re: Renewal of Mining Claims

Ladies and Gentlemen:

Enclosed is a check for \$21,625 and Maintenance Fee Payment Forms for 173 unpatented mining claims for the 2008 assessment year, as follows:

Mockingbird	19 claims	\$ 2,375
Bouse	26 claims	3,250
Oatman	37 claims	4,625
Treasure King	10 claims	1,250
Copper Mountain	29 claims	3,625
Yaba	5 claims	625
Bonanza	36 claims	4,500
Ambassador	11 claims	1,375
	Total	\$21,625

Sincerely yours,

Frederick C Bauman

Frederick C Bauman

May 10, 2007

ENTERED INTO COMPUTER

MAY 23 2007 PB

VERIFIED

MAY 24 2007 PB

PHOENIX, ARIZONA

2007 MAY 15 A 8:50

RECEIVED
B.L.M. AZ STATE OFFICE

AMC350564

AMC355248

AMC355355

AMC355607

AMC355838

AMC356410

AMC356667

AMC356928

AMC357050

AMC357192

AMC357865

AMC357922

AMC360022

AMC360061

AMC360428

AMC360589

AMC360628

AMC360759

AMC360862

AMC360991

AMC360995

AMC361076

AMC361420

AMC361514

AMC362656

AMC362672

AMC362811

AMC363464

AMC364364

AMC367211

AMC371353

Message:

173 ROWS RETRIEVED

VERIFIED (PB)
MAY 24 2007

CBS Export Results Report

☐ Include Resolved Records

Record Status

- ☐ Error Records (E/M/I)
- ☐ Accepted Records (A/W)
- ☐ "On Hold" Records (H)
- ☒ All Records (for s/n or receipt nr)
- ☐ Exported, No Results From CBS
- ☐ New (not yet exported)

Enter export Date (mm/dd/yyyy) ALL

Serial Number match (optional)

Receipt Nr (optional) 1492004

Export Nr (exclusive)

LR2000 User (defaults to login) ALL

Search Criteria

Responsible Area (Errors Only)

- ☐ User (U,X)
- ☐ Programmer (P,X)
- ☒ All (U,P,X)

Query

Reset

User Guide

	Resend?	Export Nr	A/D	Serial Nr	Mult	Code	\$ Amount	Remarks	Receipt Nr	LR2000 User	#Msg	Resolved?	OK	Stat1
1	<input type="checkbox"/>	1250093	A	AMC367211		582	125.00	2008	1492004	P5BROWN	1	<input type="checkbox"/>		A

MAINTENANCE FEE PAYMENT

Claimant Name: Searchlight Exploration LLC
 Address: 9212 Empire Rock St
 City: Las Vegas State: NV Zip: 89143
 Telephone: (702) 396-5292
 E-mail address: _____
 Signature: Frederick C. Brunson
Manager

BLM
Date
Stamp

PHOENIX, ARIZONA

2007 MAY 15 A 8:58

RECEIVED
B.L.M. AZ STATE OFFICE

☐ Check here if this is a change of address.

Mockingbird Original Claim Book - 19 claims - #2,375

LINE NO.	AMC NUMBER	CLAIM/SITE NAME	COUNTY RECORDER DATA (If available)	TWP	RNG	SEC
1	<u>See Attachment</u>					
2						
3						
4						
5						
6						
7						
8						
9						
10						

List additional claims on Form MCF114.

Bureau of Land Management
 Arizona State Office
www.az.blm.gov

No. of Claims: 19 x \$125 2375.00
 Check No: 1335 Init. SB8
 Receipt No.: 1492004
 For BLM Use Only

Form: MCF112
 Revised July 2005

This form is available from the Arizona Department of Mines and Mineral Resources and may be reproduced.

Exhibit A
Mockingbird Project
Weaver Mining District
Mohave County, Arizona

Original Claim Block

<u>Claim</u>	<u>AMC#</u>	<u>Recording Info</u>	<u>Township / Range / Section</u>	<u>Date Located</u>	<u>Acreage</u>
Mockingbird#2	AMC350565	Bk 3155, p. 813	T26N R21W Sec 22	9/4/1998	20
	Amended	Bk 4248, p. 337		10/20/2002	
Dandy#1	AMC350569	Bk 3155, p. 821	T26N R21W Sec 27	9/4/1998	20
	Amended	Bk 4253, p. 385		10/20/2002	
Great West#1	AMC350573	Bk 3155, p. 829	T26N R21W Sec 27	9/4/1998	20
	Amended	Bk 3155, p. 829		10/20/2002	
MP#1	AMC355248	Bk 3667, p. 236	T26N R21W Sec 15	1/22/2001	160
MP#2	AMC355249	Bk 3667, p. 238	T26N R21W Sec 14, 23	1/22/2001	160
MP#3	AMC355250	Bk 3667, p. 240	T26N R21W Sec 22	1/22/2001	156
MP#4	AMC355251	Bk 3667, p. 242	T26N R21W Sec 22	1/22/2001	160
MP#5	AMC355252	Bk 3667, p. 244	T26N R21W Sec 22	1/22/2001	160
MP#6	AMC355253	Bk 3667, p. 246	T26N R21W Sec 23	1/22/2001	160
MP#7	AMC355254	Bk 3667, p. 248	T26N R21W Sec 28	1/22/2001	160
MP#8	AMC355255	Bk 3667, p. 250	T26N R21W Sec 27	1/22/2001	160
MP#9	AMC355256	Bk 3667, p. 252	T26N R21W Sec 27	1/22/2001	160
MP#10	AMC355257	Bk 3667, p. 254	T26N R21W Sec 26	1/22/2001	160
MP#11	AMC355258	Bk 3667, p. 256	T26N R21W Sec 26	1/22/2001	160
MP#12	AMC355259	Bk 3667, p. 258	T26N R21W Sec 26	1/22/2001	160
MP#13	AMC355607	Bk 3807, p. 537	T26N R21W Sec 14, 15	7/14/2001	160
MP#14	AMC355355	Bk 3697, p. 828	T26N R21W Sec 35	3/10/2001	160
MP#15	AMC355608	Bk 3807, p. 539	T26N R21W Sec 22	7/14/2001	144
MP#16	AMC355609	Bk 3807, p. 541	T26N R21W Sec 27	7/14/2001	120

ENTERED INTO COMPUTER

RECEIVED
B.L.M. AZ STATE OFFICE
2001 MAY 15 A 8:50
PHOENIX, ARIZONA

MAINTENANCE FEE PAYMENT

Claimant Name: Searchlight Exploration, LLC

Address: 9212 Empire Rock St

City: Las Vegas State: NV Zip: 89143

Telephone: (702) 396-5292

E-mail address: _____

Signature: Frederick C. Bauman
Manager

☒ Check here if this is a change of address.
Bouse Project - 26 claims - \$3,250

RECEIVED
BLM. AZ STATE OFFICE
2007 MAY 15 A 8:58
PHOENIX, ARIZONA
BLM
Date
Stamp

LINE NO.	AMC NUMBER	CLAIM/SITE NAME	COUNTY RECORDER DATA (If available)	TWP	RNG	SEC
1		<u>See Attachment</u>				
2						
3						
4						
5						
6						
7						
8						
9						
10						

List additional claims on Form MCF114.

Bureau of Land Management
Arizona State Office
www.az.blm.gov

No. of Claims: 26 x \$125 = 3250.00
Check No: 1335 Init. SPB
Receipt No.: 1492004
For BLM Use Only

Form: MCF112
Revised July 2005

This form is available from the Arizona Department of Mines and Mineral Resources and may be reproduced.

Exhibit A
Bouse Project
Northern Plomosa Mining District
La Paz County, Arizona
Original Claim Block

<u>Claim</u>	<u>AMC#</u>	<u>Recording Info</u>	<u>Township / Range / Section</u>	<u>Date Located</u>	<u>Approx Acreage</u>
LBA#1	AMC357050	Fee#2002-06015	T7N R17W Sec 7, 8	12/11/2002	160
	Amended	Fee#2004-00743		1/31/2004	
LBA#2	AMC357051	Fee#2002-06016	T7N R17W Sec 7	12/11/2002	157.2
LBA#3	AMC357052	Fee#2002-06067	T7N R17W Sec 7	12/15/2002	149.6
	Amended	Fee#2004-00744		1/31/2004	
LBA#4	AMC357053	Fee#2002-06068	T7N R18W Sec 12	12/15/2002	154
	Amended	Fee#2004-00745		1/31/2004	
LBA#5	AMC357195	Fee#2003-0016	T7N R18W Sec 12, 13	12/29/2002	159.8
	Amended	Fee#2004-00746		1/31/2004	
LBA#6	AMC357196	Fee#2003-0017	T7N R18W Sec 12	12/29/2002	160
LBA#7	AMC357197	Fee#2003-0018	T7N R18W Sec 12	12/29/2002	156.2
LBA#8	AMC360589	Fee#2004-00224	T7N R17W Sec 5, 6	1/1/2004	160
LBA#9	AMC360590	Fee#2004-00509	T7N R17W Sec 7, 8	1/24/2004	160
LBA#10	AMC360591	Fee#2004-00510	T7N R17W Sec 8	1/24/2004	160
LBA#11	AMC360592	Fee#2004-00511	T7N R17W Secs 8, 17, 18	1/24/2004	160
LBA#12	AMC360593	Fee#2004-00512	T7N R17W Secs 7, 18	1/24/2004	160

Lode Claims located September 2004

<u>Claim</u>	<u>AMC#</u>	<u>Recording Info</u>	<u>Township / Range / Section</u>	<u>Date Located</u>	<u>Approx Acreage</u>
Little Butte #1	AMC362656	Fee2004-04670	T7N R17W Secs 5,6,7,8	9/3/2004	20
Little Butte #2	AMC362657	Fee2004-04671	T7N R17W Secs 6,7,8	9/3/2004	20
Little Butte #3	AMC362658	Fee2004-04672	T7N R17W Secs 7, 8	9/3/2004	20
Little Butte #4	AMC362659	Fee2004-04673	T7N R17W Secs 5, 6, 8	9/3/2004	20
Little Butte #5	AMC362660	Fee2004-04674	T7N R17W Secs 6, 7	9/3/2004	20
Arrastre #1	AMC362661	Fee2994-04675	T7N R17W Secs 7, 8	9/3/2004	20
Arrastre #2	AMC362662	Fee2004-04676	T7N R17W Secs 7, 8	9/3/2004	20
Arrastre #3	AMC362663	Fee2004-04677	T7N R17W Sec 7	9/3/2004	20
Airstrip #1	AMC362664	Fee2004-04678	T7N R17W Sec 8	9/3/2004	20
Airstrip #2	AMC362665	Fee2004-04679	T7N R17W Sec 8	9/3/2004	20
Flat Fault #1	AMC362666	Fee2004-04680	T7N R17W Sec 7	9/3/2004	20
Flat Fault #2	AMC362667	Fee2004-04681	T7N R17W Sec 7	9/3/2004	20
Flat Fault #3	AMC362668	Fee2004-04682	T7N R17W Sec 7	9/3/2004	20
Flat Fault #4	AMC362669	Fee2004-04683	T7N R17W Sec 7	9/3/2004	20

ENTERED INTO COMPUTER

RECEIVED
 B.L.M. AZ STATE OFFICE
 2001 MAY 15 A 8:50
 PHOENIX, ARIZONA

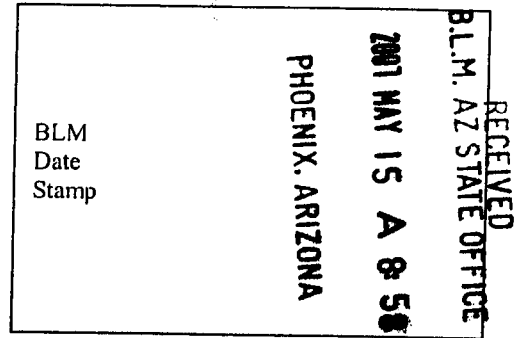
MAINTENANCE FEE PAYMENT

Claimant Name: Searchlight Explorations, LLC
 Address: 9212 Empire Rock St
 City: Las Vegas State: NV Zip: 89143
 Telephone: (702) 396-5292

E-mail address: _____

Signature: Fredrick C Bauman *manager*

☐ Check here if this is a change of address.
Oatman Project - 37 claims - #4625



LINE NO.	AMC NUMBER	CLAIM/SITE NAME	COUNTY RECORDER DATA (If available)	TWP	RNG	SEC
1	See Attachment					
2						
3						
4						
5						
6						
7						
8						
9						
10						

List additional claims on Form MCF114.

Bureau of Land Management
 Arizona State Office
www.az.blm.gov

No. of Claims: 37 x \$125 = 4625
 Check No: 1335 Init. SB
 Receipt No.: 1492004
 For BLM Use Only

Form: MCF112
 Revised July 2005

This form is available from the Arizona Department of Mines and Mineral Resources and may be reproduced.

Oatman Project
San Francisco Mining District
Mohave County, Arizona

Central Claim Block

Big John Lode	AMC357922 Bk4480 Pg821	T19N R20W Secs 22,23	3/15/2003	20
BJ#1	AMC357923 Bk4480 Pg823	T19N R20W Secs22,23,24	3/15/2003	156.6
BJ#2	AMC357924 Bk4480 Pg826	T19N R20W Sec26	3/15/2003	157.5
BJ#3	AMC357925 Bk4480 Pg829	T19N R20W Sec 26	3/15/2003	160
Big John #4	AMC360061 Bk4813 Pg703	T19N R20W Sec 25	12/7/2003	120
Argo Lode	AMC360022 Bk 4807 Pg 100	T19N R20W Sec 24	12/7/2003	20
Big John #5	AMC360062 Bk 4813 Pg 706	T19N R20W Sec 24	12/7/2003	150
Big John #6	AMC360063 Bk4813 Pg709	T19N R20W Sec 25	12/7/2003	160

Southern Claim Block

Armil Lode	AMC360428 Bk4836 Pg672	T18N R20W Secs4,9	1/4/2004	20
GQ#1	AMC357926 Bk4480 Pg832	T18N R20W Secs 9, 10	3/15/2003	140
GQ#2	AMC360429 Bk4826 Pg672	T18N R20W Secs4,9	12/25/2003	160
GQ#3	AMC360430 Bk4826 Pg158	T18N R20W Secs10,15	12/25/2003	155
GQ#4	AMC360431 Bk4836 Pg674	T18N R20W Secs 4,5	1/4/2004	160
GQ#5	AMC361420 Bk4926 Pg309	T18N R20W Sec 4	3/6/2004	155
		T19N R20W Secs 32, 33		
Q#6	AMC361421 Bk4926 Pg312	T18N R20W Sec 4	3/6/2004	160
		T19N R20W Sec 33		
GQ#7	AMC361422 Bk4926 Pg315	T18N R20W Secs3, 4	3/6/2004	160
		T19N R20W Secs 33, 34		
GQ#8	AMC361423 Bk4926 Pg318	T18N R20W Sec 3	3/6/2004	159.37
		T19N R20W Sec 34		
GQ#9	AMC361424 Bk4926 Pg321	T18N R20W Sec 2	3/6/2004	155
		T19N R20W Sec 35		
GQ#10	AMC361514 Bk4926 Pg 324	T18N R20W Sec 4	3/6/2004	160
GQ#11	AMC361515 Bk4926 Pg327	T18N R20W Sec 3, 4	3/6/2004	160
GQ#12	AMC361516 Bk4926 Pg330	T18N R20W Secs 2,3	3/6/2004	160
GQ#13	AMC361517 Bk4926 Pg333	T18N R20W Secs 2,3	3/6/2004	160
GQ#14	AMC361518 Bk4926 Pg336	T18N R20W Secs 3,4	3/6/2004	160
GQ#15	AMC361076 Bk4926 Pg339	T18N R20W Secs3,4,9,10	3/6/2004	159
GQ#16	AMC361077 Bk4926 Pg342	T18N R20W Sec 10	3/6/2004	160
Lode claims:				
Lazy Boy	AMC362675 Bk5201 Pg555	T18N R20W Sec 2	9/3/2004	20
		T19N R20W Secs 34, 35		
Peerless	AMC362682 Bk5201 Pg557	T19N R20W Sec 34	9/3/2004	20
Paragon	AMC362681 Bk5201 Pg559	T18N R20W Sec 3	9/3/2004	20
United Oatman	AMC362683 Bk5201 Pg561	T18N R20W Sec 4	9/3/2004	20
		T19N R20W Sec 33		
Oatman Southern	AMC362680 Bk5201 Pg563	T18N R20W Sec 5	9/3/2004	20
Nellie May 1	AMC362676 Bk5201 Pg565	T18N R20W Secs 4, 5	9/3/2004	20
		T19N R20W Secs 32, 33		
Nellie May 14	AMC362677 Bk5201 Pg567	T18N R20W Sec 4	9/3/2004	20
Nellie May 20	AMC362678 Bk5201 Pg569	T18N R20W Secs 4, 9	9/3/2004	20
Nellie May 39	AMC362679 Bk5201 Pg571	T18N R20W Secs 3, 10	9/3/2004	16.3
Arataba #1	AMC362672 Bk5201 Pg573	T18N R20W Secs 9, 10	9/3/2004	20
Arataba #2	AMC362673 Bk5201 Pg575	T18N R20W Secs 10, 15	9/3/2004	20
Arataba #3	AMC362674 Bk5201 Pg577	T18N R20W Secs 10, 15	9/3/2004	20

ENTERED INTO COMPUTER

RECEIVED
B.L.M. AZ STATE OFFICE
2001 MAY 15 A 8 57
PHOENIX, ARIZONA

MAINTENANCE FEE PAYMENT

Claimant Name: Searchlight Exploration, LLC
 Address: 922 Empire Rock St
 City: Las Vegas State: NV Zip: 89143
 Telephone: (702) 396-5292
 E-mail address: _____
 Signature: Frederick C. Bauman

BLM
Date
Stamp

RECEIVED
B.L.M. AZ STATE OFFICE
2007 MAY 15 A 8:51
PHOENIX, ARIZONA

☐ Check here if this is a change of address.

Treasure King Project - 10 claims 1250

LINE NO.	AMC NUMBER	CLAIM/SITE NAME	COUNTY RECORDER DATA (If available)	TWP	RNG	SEC
1	<u>See attachment</u>					
2						
3						
4						
5						
6						
7						
8						
9						
10						

List additional claims on Form MCF114.

Bureau of Land Management
Arizona State Office
www.az.blm.gov

No. of Claims: 10 x \$125 = 1250.00
 Check No: 1335 Init. SB
 Receipt No.: 1492004
 For BLM Use Only

Form: MCF112
Revised July 2005

This form is available from the Arizona Department of Mines and Mineral Resources and may be reproduced.

Exhibit A
Treasure King Property
Big Bug / Turkey Creek Mining Districts
Yavapai County, Arizona

<u>Claim</u>	<u>AMC#</u>	<u>Recording Info</u>	<u>Township / Range / Section</u>	<u>Date Located</u>	<u>Approx Acreage</u>
Treasure King Lode Claim	AMC356410	Bk 3928 p281	T11.5N R1E Sec 24	5/8/2002	20
TK#1	AMC356669	Bk 3957 p 462	T11.5N R1E Sec 24, 25	9/7/2002	160
TK#2	AMC356667	Bk 3957 p 463	T11.5N R1E Sec 25, 36	9/7/2002	160
TK#3	AMC356668	Bk 3957 p 464	T11.5N R1E Sec 36	9/7/2002	160
TK#4	AMC356930	Bk 3965 p 702	T11.5N R1E Sec 36	9/20/2002	160
Treasure King #2	AMC363470	Bk4202 p688	T11.5N R1E Secs 25, 36	10/23/2004	20
Treasure King #3	AMC363471	Bk4202 p689	T11.5N R1E Secs 25, 36	10/23/2004	20
Treasure King #4	AMC363472	Bk4202 p690	T11.5N R1E Secs 25, 36	10/23/2004	20
Treasure King #5	AMC363473	Bk4202 p691	T11.5N R1E Sec 36	10/23/2004	20
Treasure King #6	AMC363474	Bk4202 p692	T11.5N R1E Sec 36	10/23/2004	20
			T11N R1E Sec 1		

ENTERED INTO COMPUTER

RECEIVED
B.L.M. AZ STATE OFFICE
2001 MAY 15 A 8:57
PHOENIX, ARIZONA

MAINTENANCE FEE PAYMENT

Claimant Name: Searchlight Exploration LLC
 Address: 9212 Empire Rock St
 City: Las Vegas State: NV Zip: 89143
 Telephone: (702) 396-5292

E-mail address: _____

Signature: Frederick C. Bannan

☐ Check here if this is a change of address.


Copper Mountain Project - 29 claims #3625

LINE NO.	AMC NUMBER	CLAIM/SITE NAME	COUNTY RECORDER DATA (If available)	TWP	RNG	SEC
1	See Attachment					
2						
3						
4						
5						
6						
7						
8						
9						
10						

List additional claims on Form MCF114.

Bureau of Land Management
 Arizona State Office
www.az.blm.gov

No. of Claims: <u>29</u>	x \$125 = <u>3625.00</u>
Check No: <u>1335</u>	Init. <u>SB</u>
Receipt No.: <u>1492024</u>	
For BLM Use Only	



Form: MCF112
 Revised July 2005

This form is available from the Arizona Department of Mines and Mineral Resources and may be reproduced.

Exhibit A
Copper Mountain Property
Agua Fria Mining District
Yavapai County, Arizona

<u>Claim</u>	<u>AMC#</u>	<u>Recording Info</u>	<u>Township / Range / Section</u>	<u>Date Located</u>	<u>Approx Acreage</u>
AF#1	AMC360628	Bk 4113 p 108	T12N R2E Sec 6	1/19/2004	146.56
AV#1	AMC360759	Bk 4121 p 524	T12N R2E Sec 7	2/16/2004	150.95
AV#2	AMC360760	Bk 4121 P 525	T12N R2E Sec 7	2/16/2004	158.12
AV#3	AMC360761	Bk 4121 p 526	T12N R2E Sec 6, 7	2/16/2004	152.83
AV#4	AMC360862	Bk 4121 p 527	T12N R2E Sec 18	2/16/2004	142.35
AV#5	AMC360863	Bk 4121 p 528	T12N R2E Sec 17, 18, 19, 20	2/16/2004	159.79
AV#6	AMC360864	Bk 4121 p 529	T12N R2E Sec 19, 30	2/16/2004	159.28
AV#7	AMC360991	Bk 4121 p 530	T12N R2E Sec 17, 20	2/16/2004	158.5
AV#8	AMC360992	Bk 4121 p 531	T12N R2E Sec 20	2/16/2004	159.61
AV#9	AMC360993	Bk 4121 p 532	T12N R2E Sec 20	2/16/2004	160
AV#10	AMC360994	Bk 4121 p 533	T12N R2E Sec 20	2/16/2004	160
AV#11	AMC360995	Bk 4134 p 916	T12N R2E Sec 19	3/21/2004	160
→ AV#12	AMC360966 ⁹⁶	Bk 4134 p 917	T12N R2E Sec 25, 30	3/21/2004	160
AV#13	AMC360997	Bk 4134 p 918	T12N R2E Sec 30	3/21/2004	160
AV#14	AMC360998	Bk 4134 p 919	T12N R2E Sec 30	3/21/2004	158
Big Bug	AMC363464	Bk 4202 p 693	T12N R2E Sec 7	10/23/2004	20
Old Minor	AMC363469	Bk 4202 p 695	T12N R2E Secs 17, 20	10/23/2004	20
Copper Hill #1	AMC363465	Bk 4202 p 696	T12N R2E Sec 19	10/23/2004	20
Copper Hill #2	AMC363466	Bk 4202 p 697	T12N R2E Sec 19	10/23/2004	20
Copper Hill #3	AMC363467	Bk 4202 p 698	T12N R2E Sec 20	10/23/2004	20
Hack#1	AMC363468	Bk 4202 p 694	T12N R2E Sec 7	10/23/2004	20
Pocahontas	AMC371359	Bk 4371 Pg 150	T12N R2E Sec 30	2/19/2006	20
Pocahontas No.2	AMC371360	Bk 4371 Pg 151	T12N R2E Sec 30, 31	2/19/2006	20
Copper Mountain No.1	AMC371356	Bk 4371 Pg 152	T12N R2E Sec 30	2/19/2006	20
Copper Mountain No.2	AMC371357	Bk 4371 Pg 153	T12N R2E Sec 30	2/19/2006	20
Copper Bell	AMC371353	Bk 4371 Pg 154	T12N R2E Sec 19, 30	2/19/2006	20
Copper Queen	AMC371358	Bk 4371 Pg 155	T12N R2E Sec 19	2/19/2006	20
Copper Dome No.1	AMC371354	Bk 4371 Pg 156	T12N R2E Sec 19	2/19/2006	20
Copper Dome No.2	AMC371355	Bk 4371 Pg 157	T12N R2E Sec 19	2/19/2006	20

ENTERED INTO COMPUTER

RECEIVED
B.L.M. AZ STATE OFFICE
2007 MAY 15 A 8 57
PHOENIX, ARIZONA

MAINTENANCE FEE PAYMENT

Claimant Name: Searchlight Exploration, LLC
 Address: 9212 Empire Rock St
 City: Las Vegas State: NV Zip: 89143
 Telephone: (702) 396-5292
 E-mail address: _____
 Signature: Frederick C. Bauman

☐ Check here if this is a change of address.
Yuba Project - 5 claims #625

RECEIVED
 B.L.M. AZ STATE OFFICE
 2007 MAY 15 A 8:51
 PHOENIX, ARIZONA

BLM
 Date
 Stamp

LINE NO.	AMC NUMBER	CLAIM/SITE NAME	COUNTY RECORDER DATA (If available)	TWP	RNG	SEC
1						
2						
3						
4						
5						
6						
7						
8						
9						
10						

List additional claims on Form MCF114.

Bureau of Land Management
 Arizona State Office
www.az.blm.gov

No. of Claims: 5 x \$125 = 625.00
 Check No: 1335 Init. SBB
 Receipt No.: 1492004
 For BLM Use Only

Form: MCF112
 Revised July 2005

This form is available from the Arizona Department of Mines and Mineral Resources and may be reproduced.

Exhibit A
Yaba Property
Yarber Wash Mining District
Yavapai County, Arizona

<u>Claim</u>	<u>AMC#</u>	<u>Recording Info</u>	<u>Township / Range / Section</u>	<u>Date Located</u>	<u>Approx Acreage</u>
Monstro Verde 1	AMC356929	Bk 3965 p 701	T13N R2E Sec 33	9/20/2002	160
Monstro Verde 2	AMC357865	Bk 4012 p 537	T12N R2E Sec 3	3/17/2003	160
Monstro Verde 3	AMC357866	Bk 4012 p 538	T12N R2E Sec 2	3/17/2003	160
			T13N R2E Sec 34		
Yaba Gold Dot	AMC363476	Bk 4202 p 699	T12N R2E Sec 2	10/23/2004	20
			T13N R2E Sec 33		
Tri-Metals	AMC363475	Bk 4202 p 700	T12N R2E Secs 2, 3	10/23/2004	20

ENTERED INTO COMPUTER

RECEIVED
B.L.M. AZ STATE OFFICE
2007 MAY 15 A 8:57
PHOENIX, ARIZONA

MAINTENANCE FEE PAYMENT

Claimant Name: Searchlight Exploration, LLC
 Address: 9212 Empire Rock St
 City: Las Vegas State: NV Zip: 89143
 Telephone: (762) 396-5292

E-mail address:

Signature: Frederick C. Bauman
Manager

☐ Check here if this is a change of address.

Bonanza Project - 36 claims - \$4,500

RECEIVED
 B.L.M. AZ STATE OFFICE
 2001 MAY 15 A. 8:57
 PHOENIX, ARIZONA
 BLM
 Date
 Stamp

LINE NO.	AMC NUMBER	CLAIM/SITE NAME	COUNTY RECORDER DATA (If available)	TWP	RNG	SEC
1	<u>See Attachment</u>					
2						
3						
4						
5						
6						
7						
8						
9						
10						

List additional claims on Form MCF114.

Bureau of Land Management
 Arizona State Office
www.az.blm.gov

No. of Claims: 36 x \$125 = 4500.00
 Check No: 1335 Init. SB28
 Receipt No.: 1492004
 For BLM Use Only

Form: MCF112
 Revised July 2005

This form is available from the Arizona Department of Mines and Mineral Resources and may be reproduced.

Exhibit A
Bonanza Project
Owens Mining District
Mohave County, Arizona

Potts Mountain Property
Owens Mining District
Mohave County, Arizona

<u>Claim</u>	<u>AMC#</u>	<u>Recording Info</u>	<u>Township / Range / Section</u>	<u>Date Located</u>	<u>Approx Acreage</u>
LDP#1	AMC362825	Bk5205 p198	T12N R14W Secs 20, 21	9/5/2004	160
LDP#2	AMC362826	Bk5205 p201	T12N R14W Sec 21	9/5/2004	160
LDP#3	AMC362827	Bk5205 p204	T12N R14W, Secs 20, 21	9/5/2004	160
Lead Pill	AMC364366	Bk5335 p937	T12N R14W Sec 21	12/04/2004	20
Red Top	AMC364365	Bk5335 p939	T12N R14W, Secs 20, 21	12/04/2004	20

Ester Basin Property
Owens Mining District
Mohave County, Arizona

<u>Claim</u>	<u>AMC#</u>	<u>Recording Info</u>	<u>Township / Range / Section</u>	<u>Date Located</u>	<u>Approx Acreage</u>
LDP#4	AMC355838	Bk3868 p458	T12N R14W Secs 28, 33	9/3/2001	160
LDP#5	AMC355839	Bk3868 p460	T12N R14W Secs 27, 34	9/3/2001	160
Ester #1	AMC364367	Bk5335 p941	T12N R14W Sec28	12/04/2004	20
Ester #2	AMC364368	Bk5335 p943	T12N R14W Secs 27, 28 33, 34	12/04/2004	20
Ester #3	AMC364369	Bk5335 p945	T12N R14W Sec 34	12/04/2004	20

North Rawhide / Copper Bluff Property
Owens Mining District
Mohave County, Arizona

<u>Claim</u>	<u>AMC#</u>	<u>Recording Info</u>	<u>Township / Range / Section</u>	<u>Date Located</u>	<u>Approx Acreage</u>
SMG#11	AMC362821	Bk5205 p186	T11N R14W Secs 1, 12	9/5/2004	160
SMG#12	AMC362822	Bk5205 p189	T11N R13W Sec 7 T11N R14W Sec7, 12	9/5/2004	160
SMG#13	AMC362823	Bk5205 p192	T11N R14W Sec 12	9/5/2004	160
SMG#14	AMC362824	Bk5205 p195	T11N R14W Sec 13	9/5/2004	160
N. Rawhide #1	AMC364370	Bk5335 p947	T11N R14W Secs 1, 12	12/04/2004	20
N. Rawhide #2	AMC364371	Bk5335 p949	T11N R13W Sec 7 T11N R14W Sec 12	12/04/2004	20
Copper Bluff #1	AMC364372	Bk9335 p951	T11N R14W Sec 13	12/04/2004	20

PHOENIX, ARIZONA

2007 MAY 15 A 8 57

ENTERED INTO COMPUTER

RECEIVED
B.L.M. AZ STATE OFFICE

Bonanza Property
(Also includes Deer Trail, Cactus Queen and Little Kimble)
Owens Mining District
Mohave County, Arizona

<u>Claim</u>	<u>AMC#</u>	<u>Recording Info</u>	<u>Township / Range / Section</u>	<u>Date Located</u>	<u>Approx Acreage</u>
SMG#1	AMC362811	Bk5205 p156	T11N R13W Secs 18, 19	9/1/2004	122
SMG#2	AMC362812	Bk5205 p159	T11N R14W Sec 13	9/1/2004	150
SMG#3	AMC362813	Bk5205 p162	T11N R14W Sec 23	9/1/2004	160
SMG#4	AMC362814	Bk5205 p165	T11N R14W Sec 24	9/1/2004	160
SMG#5	AMC362815	Bk5205 p168	T11N R14W Sec 23	9/1/2004	160
SMG#6	AMC362816	Bk5205 p171	T11N R14W Sec 24	9/1/2004	160
SMG#7	AMC362817	Bk5205 p174	T11N R14W Sec 23	9/1/2004	160
SMG#8	AMC362818	Bk5205 p177	T11N R14W Sec 24	9/1/2004	160
Cactus Queen	AMC364373	Bk5335 p953	T11N R14W Sec 13	12/04/2004	20
Deer Trail #1	AMC364374	Bk5335 p955	T11N R13W Sec 18	12/04/2004	20
Bonanza #1	AMC364375	Bk5335 p957	T11N R14W Sec 24	12/04/2004	20
Bonanza #2	AMC364376	Bk5335 p959	T11N R14W Sec 24	12/04/2004	20
Bonanza #3	AMC364377	Bk5335 p961	T11N R14W Sec 24	12/04/2004	20
Little Kimble #1	AMC364378	Bk5335 p963	T11N R14W Secs 22, 23	12/04/2004	20

Big Kimble / McGuffie Property
Owens Mining District
Mohave County, Arizona

<u>Claim</u>	<u>AMC#</u>	<u>Recording Info</u>	<u>Township / Range / Section</u>	<u>Date Located</u>	<u>Approx Acreage</u>
SMG#9	AMC362819	Bk5205 p180	T11N R14W Secs 26, 27, 34	9/5/2004	160
SMG#10	AMC362820	Bk5205 p183	T11N R14W Secs 26, 27	9/5/2004	160
McGuffie #1	AMC364379	Bk5335 p965	T11N R14W Sec 26	12/04/2004	20
McGuffie #2	AMC364380	Bk5335 p967	T11N R14W Secs 26, 35	12/04/2004	20
Big Kimble #1	AMC364381	Bk5335 p969	T11N R14W Secs 27, 34	12/04/2004	20

ENTERED INTO COMPUTER

RECEIVED
 B.L.M. AZ STATE OFFICE
 2007 MAY 15 A 8 56
 PHOENIX, ARIZONA

MAINTENANCE FEE PAYMENT

Claimant Name: Searchlight Exploration, LLC
 Address: 9212 Empire Rock St
 City: Las Vegas State: NV Zip: 89143
 Telephone: (702) 396-5292
 E-mail address: _____
 Signature: Fredrick Bauman
manager

BLM
Date
Stamp

RECEIVED
B.L.M. AZ STATE OFFICE
2007 MAY 15 A 8:56
PHOENIX, ARIZONA

☐ Check here if this is a change of address.

Ambarada Project - 11 claims - #1375

LINE NO.	AMC NUMBER	CLAIM/SITE NAME	COUNTY RECORDER DATA (If available)	TWP	RNG	SEC
1	<u>See Attachment</u>					
2						
3						
4						
5						
6						
7						
8						
9						
10						

List additional claims on Form MCF114.

Bureau of Land Management
 Arizona State Office
www.az.blm.gov

No. of Claims: 11 x \$125 = 1375.00
 Check No: 1335 Init. SB
 Receipt No.: 1492004
 For BLM Use Only

Form: MCF112
 Revised July 2005

This form is available from the Arizona Department of Mines and Mineral Resources and may be reproduced.

Exhibit A
Ambassador Project
Black Hills Mining District
Yavapai County, Arizona

<u>Claim</u>	<u>AMC#</u>	<u>Recording Info</u>	<u>Township / Range / Section</u>	<u>Date Located</u>	<u>Approx Acreage</u>
Ambassador Lode	367211	Bk 4310 Pg 329	14N 2E Sec 22	9/4/2005	20
AM#1	367212	Bk 4310 Pg 330	14N 2E Sec 21	9/4/2005	160
AM#2	367213	Bk 4310 Pg 331	14N 2E Sec 21	9/4/2005	160
AM#3	367214	Bk 4310 Pg 332	14N 2E Sec 21	9/4/2005	160
AM#4	367215	Bk 4310 Pg 333	14N 2E Sec 21	9/4/2005	160
AM#5	367216	Bk 4310 Pg 334	14N 2E Sec 22	9/4/2005	160
AM#6	367217	Bk 4310 Pg 335	14N 2E Sec 22	9/4/2005	160
AM#7	367218	Bk 4310 Pg 336	14N 2E Sec 22	9/4/2005	160
AM#8	367219	Bk 4310 Pg 337	14N 2E Sec 22	9/4/2005	160
AM#9	367220	Bk 4310 Pg 338	14N 2E Sec 27	9/4/2005	160
AM#10	367221	Bk 4310 Pg 339	14N 2E Sec 34	9/4/2005	160

ENTERED INTO COMPUTER

MAY 23 2007 PB

RECEIVED
B.L.M. AZ STATE OFFICE
2007 MAY 15 A 8:56
PHOENIX, ARIZONA

United States Department of the Interior
Bureau of Land Management
BUSINESS & SUPPORT SVCS DIV
ONE N CENTRAL AVE SUITE 800
PHOENIX, AZ 85004 -4427
Phone: (602) 417-9200

Receipt

No:

1492004

Transaction #: 1541985

Date of Transaction: 05/16/2007

ENTERED INTO COMPUTER

CUSTOMER: SEARCHLIGHT EXPLORATION LLC
9212 EMPIRE ROCK ST
LAS VEGAS, NV 89143

MAY 23 2007

VERIFIED
MAY 24 2007 *JB*

LINE #	QTY	DESCRIPTION	REMARKS	UNIT PRICE	TOTAL
1	1.00	LOCATABLE MINERALS / MINING CLAIMS-NOT NEW-UNADJUD, ONE AUTH NO. ONLY / MINING CLAIM MONEY RECEIVED (455) CASES: AMC367211/\$21625.00	MAINT 2007 (173)	- n/a -	21625.00
TOTAL:					\$21,625.00

PAYMENT INFORMATION			
1	AMOUNT:	\$21,625.00	POSTMARKED: 5/10/07 0:00
	TYPE:	CHECK	RECEIVED: 05/15/2007
	CHECK NO:	1335	
	NAME:	SEARCHLIGHT EXPLORATION LLC 9212 EMPIRE ROCK ST LAS VEGAS NV 89143	

REMARKS

This receipt was generated by the automated BLM Collections and Billing System and is a paper representation of a portion of the official electronic record contained therein.

PLEASE NOTE:

Original document (18 Pgs.) is in the first lead file number listed which is AMC350564

Lead Casefiles for Receipt No. 1281387:

(BAUMAN / SEARCHLIGHT EXPL) 204 claims / \$ 25500

AMC 350564	AMC 357550	AMC 362656
AMC 355248	AMC 357865	AMC 362718
AMC 355355	AMC 360432	AMC 363464
AMC 355607	AMC 360589	AMC 364163
AMC 356410	AMC 360628	AMC 364781
AMC 356667	AMC 360759	AMC 364926
AMC 356928	AMC 360862	AMC 367211
AMC 357050	AMC 360991	AMC 368409
AMC 357192	AMC 360995	AMC 371353

RS 5/17/06

United States Department of the Interior
Bureau of Land Management
BUSINESS & SUPPORT SVCS DIV
ONE N CENTRAL AVE
PHOENIX, AZ 85004 -2203
Phone: (602) 417-9200

Receipt

No:

1281387

Transaction #: 1325220

Date of Transaction: 05/12/2006

CUSTOMER: FREDERICK C BAUMAN
SEARCHLIGHT EXPLORATION LLC
9212 EMPIRE ROCK ST
LAS VEGAS, NV 89143

LINE #	QTY	DESCRIPTION	REMARKS	UNIT PRICE	TOTAL
1	1.00	LOCATABLE MINERALS / MINING CLAIMS-NOT NEW- UNADJUD, ONE AUTH NO. ONLY / MINING CLAIM MONEY RECEIVED (455) CASES: AMC350565/\$25500.00	maint/07 TRF/204 (204)	- n/a -	25500.00
TOTAL:					\$25,500.00

PAYMENT INFORMATION					
1	AMOUNT:	\$25,500.00		POSTMARKED:	05/09/2006
	TYPE:	CHECK		RECEIVED:	05/11/2006
	CHECK NO:	1242			
	NAME:	SEARCHLIGHT EXPLORATION LLC 9212 EMPIRE ROCK ST LAS VEGAS NV 89143			

REMARKS

This receipt was generated by the automated BLM Collections and Billing System and is a paper representation of a portion of the official electronic record contained therein.

RE 5/17/06

Return to
Frederick C Bauman
9212 Empire Rock St
Las Vegas, NV
89143

AMC 357050
357192
360589
362956

Bone 26 claims ~~\$2,600~~ ~~\$3250~~ ~~\$125~~ **MAINTENANCE FEE PAYMENT**

Mining Claim Maintenance Fee Payment of \$100 per claim or site is due on or before September 1, 2005, in lieu of assessment work for the upcoming assessment year beginning September 1 of the year noted above.

BUREAU OF LAND MANAGEMENT
ARIZONA STATE OFFICE
222 NORTH CENTRAL AVENUE
PHOENIX, AZ 85004
602-417-9200
www.az.blm.gov

FOR BLM USE ONLY
NO. OF CLAIMS: 26 X \$100 = \$ 3250
RECEIPT NO.: _____ CHECK NO.: 2410
INIT: L

The claims are situated in La Paz County, Arizona.

BLM SERIAL NUMBERS

NAMES OF CLAIMS OR SITES

AMC _____ THRU AMC _____ NAME: _____
COUNTY BOOK/DOCKET _____ PAGE OR FEE NO: _____
AMC _____ THRU AMC _____ NAME: _____
COUNTY BOOK/DOCKET _____ PAGE OR FEE NO: _____

IF NOT CONSECUTIVE NUMBERS LIST SEPARATELY BELOW

BLM SERIAL
NUMBERS

NAME OF CLAIMS/SITES

CO/BOOK DOCKET &
PAGE OR FEE NUMBER

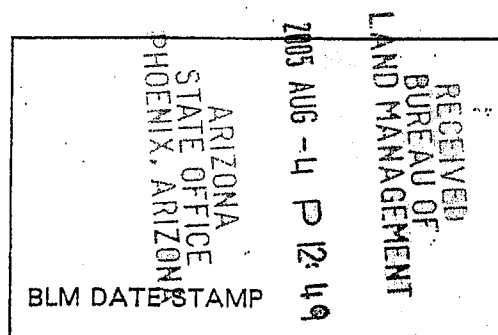
AMC see Exhibit A _____
AMC _____
AMC _____
AMC _____

List additional claims on the reverse side of this form.

CLAIMANT'S NAME: Searchlight Exploration, LLC
ADDRESS: 9212 Empire Rock St CITY: Las Vegas STATE: NV ZIP: 89143
PHONE: (702) 525-5779

☒ Check here if this is a change of address

ENTERED IN COMPUTER
8/12/05 NA



BLM SERIAL
NUMBERS

NAME OF CLAIMS/SITES

CO/BOOK DOCKET &
PAGE OR FEE NUMBER

AMC _____
AMC _____
AMC _____
AMC _____
AMC _____
AMC _____
AMC _____
AMC _____
AMC _____
AMC _____
AMC _____
AMC _____
AMC _____
AMC _____
AMC _____

RECEIVED
BUREAU OF
LAND MANAGEMENT
2005 AUG - 14 P 12:48
ARIZONA
STATE OFFICE
PHOENIX, ARIZONA

43 CFR 3833.0-5(e) (August 30, 1994) requires that the names of all of the owners and their current addresses shall be identified on all instruments required to be recorded or filed by the regulation, 43 CFR Subpart 3833.

NAME: _____ ADDRESS: _____

CITY: _____ STATE: _____ ZIP: _____ IS THIS A NEW ADDRESS ☐

NAME: _____ ADDRESS: _____

CITY: _____ STATE: _____ ZIP: _____ IS THIS A NEW ADDRESS ☐

NAME: _____ ADDRESS: _____

CITY: _____ STATE: _____ ZIP: _____ IS THIS A NEW ADDRESS ☐

NAME: _____ ADDRESS: _____

CITY: _____ STATE: _____ ZIP: _____ IS THIS A NEW ADDRESS ☐

Signature

To record with the County, one claimant or an agent must sign.

Frederick C. Bauman
Manager

Frederick C. Bauman

Manager

December 6, 2001

FOR BLM USE ONLY

DATE ENTERED INTO COMPUTER: _____

INITIALS: _____ VERIFIED: _____

Exhibit A
Bouse Project
Northern Plomosa Mining District
La Paz County, Arizona
Original Claim Block

<u>Claim</u>	<u>AMC#</u>	<u>Recording Info</u>	<u>Township / Range / Section</u>	<u>Date Located</u>	<u>Approx Acreage</u>
LBA#1	AMC357050	Fee#2002-06015	T7N R17W Sec 7, 8	12/11/2002	160
	Amended	Fee#2004-00743		1/31/2004	
LBA#2	AMC357051	Fee#2002-06016	T7N R17W Sec 7	12/11/2002	157.2
LBA#3	AMC357052	Fee#2002-06067	T7N R17W Sec 7	12/15/2002	149.6
	Amended	Fee#2004-00744		1/31/2004	
LBA#4	AMC357053	Fee#2002-06068	T7N R18W Sec 12	12/15/2002	154
	Amended	Fee#2004-00745		1/31/2004	
LBA#5	AMC357195	Fee#2003-0016	T7N R18W Sec 12, 13	12/29/2002	159.8
	Amended	Fee#2004-00746		1/31/2004	
LBA#6	AMC357196	Fee#2003-0017	T7N R18W Sec 12	12/29/2002	160
LBA#7	AMC357197	Fee#2003-0018	T7N R18W Sec 12	12/29/2002	156.2
LBA#8	AMC360589	Fee#2004-00224	T7N R17W Sec 5, 6	1/1/2004	160
LBA#9	AMC360590	Fee#2004-00509	T7N R17W Sec 7, 8	1/24/2004	160
LBA#10	AMC360591	Fee#2004-00510	T7N R17W Sec 8	1/24/2004	160
LBA#11	AMC360592	Fee#2004-00511	T7N R17W Secs 8, 17, 18	1/24/2004	160
LBA#12	AMC360593	Fee#2004-00512	T7N R17W Secs 7, 18	1/24/2004	160

Lode Claims located September 2004

<u>Claim</u>	<u>AMC#</u>	<u>Recording Info</u>	<u>Township / Range / Section</u>	<u>Date Located</u>	<u>Approx Acreage</u>
Little Butte #1	AMC362656	Fee2004-04670	T7N R17W Secs 5,6,7,8	9/3/2004	20
Little Butte #2	AMC362657	Fee2004-04671	T7N R17W Secs 6,7,8	9/3/2004	20
Little Butte #3	AMC362658	Fee2004-04672	T7N R17W Secs 7, 8	9/3/2004	20
Little Butte #4	AMC362659	Fee2004-04673	T7N R17W Secs 5, 6, 8	9/3/2004	20
Little Butte #5	AMC362660	Fee2004-04674	T7N R17W Secs 6, 7	9/3/2004	20
Arrastre #1	AMC362661	Fee2994-04675	T7N R17W Secs 7, 8	9/3/2004	20
Arrastre #2	AMC362662	Fee2004-04676	T7N R17W Secs 7, 8	9/3/2004	20
Arrastre #3	AMC362663	Fee2004-04677	T7N R17W Sec 7	9/3/2004	20
Airstrip #1	AMC362664	Fee2004-04678	T7N R17W Sec 8	9/3/2004	20
Airstrip #2	AMC362665	Fee2004-04679	T7N R17W Sec 8	9/3/2004	20
Flat Fault #1	AMC362666	Fee2004-04680	T7N R17W Sec 7	9/3/2004	20
Flat Fault #2	AMC362667	Fee2004-04681	T7N R17W Sec 7	9/3/2004	20
Flat Fault #3	AMC362668	Fee2004-04682	T7N R17W Sec 7	9/3/2004	20
Flat Fault #4	AMC362669	Fee2004-04683	T7N R17W Sec 7	9/3/2004	20

26

RECEIVED
BUREAU OF
LAND MANAGEMENT
ARIZONA
STATE OFFICE
PHOENIX, ARIZONA
2005 AUG -4 P 12:48

**United States Department of the Interior
Bureau of Land Management**

BUSINESS & SUPPORT SVCS DIV
222 N CENTRAL AVE
PHOENIX, AZ 85004 -2203
Phone: (602) 417-9200

Receipt

No.

1122870

Transaction #: 1161818

Date of Transaction: 08/05/2005

CUSTOMER:

FREDERICK C BAUMAN
9212 EMPIRE ROCK ST
LAS VEGAS, NV 89143

LINE #	QTY	DESCRIPTION	REMARKS	UNIT PRICE	TOTAL
1	1.00	LOCATABLE MINERALS / MINING CLAIMS-NOT NEW-UNADJUD, ONE AUTH NO. ONLY / MINING CLAIM MONEY RECEIVED (455) CASES: AMC357050/\$3250.00	MAINT 2006 - 26	- n/a -	3250.00
TOTAL:					\$3,250.00

PAYMENT INFORMATION						
1	AMOUNT	\$3,250.00	POSTMARKED	08/02/2005		
	TYPE	CHECK	RECEIVED	08/04/2005		
	CHECK NO.	2410				
	NAME	BAUMAN, FREDERICK C 9212 EMPIRE ROCK ST LAS VEGAS NV 89143				

REMARKS

This receipt was generated by the automated BLM Collections and Billing System and is a paper representation of a portion of the official electronic record contained therein.

NOTICE!!

These documents have been scanned!

Do not place un-scanned documents beneath this notice!

Do not remove this notice from this file!

GPO Jacket No. 560-102
Print Order 61540
Rise Business Services, LLC
Job=AZ15 6/5/2019



Box Number= AZ15116



Claim Begin-End: AMC362656-AMC362669

5 Miscellaneous



AZ15116-6

AMC362446-AMC363096

**NO
DOCUMENTS
FOUND**

NO DOCUMENTS FOUND
NO DOCUMENTS FOUND

NOTICE!!

These documents have been scanned!

Do not place un-scanned documents beneath this notice!

Do not remove this notice from this file!

GPO Jacket No. 560-102
Print Order 61540
Rise Business Services, LLC
Job=AZ15 6/5/2019



Box Number= AZ15116



Claim Begin-End: AMC362656-AMC362669

6 Location Notices-Amendments and Supporting Documents



AZ15116-6

AMC362446-AMC363096

MINING CLAIM STATUS REPORT

Status Checked By: _____
MTP Checked By: _____
GEO Checked By: _____
Preadjudication By: _____
Final Adjudication By: _____

LEAD SERIAL NO. AMC 362656 THROUGH AMC 362669

<u>14</u>	LODE	@ \$25 = \$	Location Fee
	PLACER	@ \$10 = \$	Service Fee--curable defect
	MILL SITE	@ \$100 = \$	Claim Maintenance Fee
	TUNNEL SITE	\$	TOTAL FEES
	ASSOCIATION	\$	Copy Fees,
	PLACER	\$	Overage <input type="checkbox"/> Shortage <input type="checkbox"/>
		\$ <u>2310</u>	TOTAL RECEIVED

OVER-THE-COUNTER: ☐ MAIL: ☒ Timely Filed: YES ☒ NO ☐

LEGAL DESCRIPTION:

T 7N R 17W S 6, 5, 7, 8
T _____ R _____ S _____
T _____ R _____ S _____
T _____ R _____ S _____

T _____ R _____ S _____
T _____ R _____ S _____
T _____ R _____ S _____
T _____ R _____ S _____

GENERAL JURISDICTION: BLM ☐ or NATIONAL FOREST ☐ _____
Name


SPLIT ESTATE LAND SX ☐ PX ☐ SRHE ☐ OTHER ☐ _____
Specify

WILDERNESS AREA (WA): _____
Specify

CLAIMS SUBJECT TO PL 359: YES ☐ NO ☐

PROPER NOTICE FILED IF LOCATING ON SRHE: YES ☐ NO ☐

COMMENTS: _____

Status checked 7/26/2010 

STATUS: PARTIALLY VOID ☐ VOID ☐

PRIVATE MINERALS ☐ WITHDRAWN ☐ OTHER ☐

COMMENTS: _____

When Recorded Return To:
Frederick C. Bauman, Esq.
9212 Empire Rock Street
Las Vegas, NV 89143



2009-04303

Page 1 of 2

Requested By: FRED BAUMAN

SHELLY D BAKER, RECORDER

OFFICIAL RECORDS OF LA PAZ COUNTY, AZ

11-18-2009 01:16 PM Recording Fee \$14.00

AMENDED LOCATION NOTICE FOR LODE MINING CLAIM

NOTICE IS HEREBY GIVEN that the **LITTLE BUTTE #5** lode mining claim has been located by the Searchlight Exploration, LLC, an Arizona limited liability company with a present mailing address of 9212 Empire Rock Street, Las Vegas, NV 89143. This claim was located on September 3, 2004 and was recorded with the La Paz County Recorder as Fee 2004-04764 and with the Arizona State Office of the BLM as **AMC 362660**. The general course of the claim is northwest and southeast. It is situated in the Northern Plomosa Mining District, LaPaz County, Arizona. The claim is approximately 1,500 feet in length and 600 feet in width, and is in the shape of a parallelogram. This claim runs from the location monument on which this location notice is posted approximately 1,220 feet in a northwesterly direction to the northwest end line and 280 feet in a southeasterly direction to the southeast end line. This claim is marked by six monuments, one at each corner and one at the center of each end line of the claim. The location monument on which this notice is posted is situated within Section 7, Township 7N, Range 17W, Gila and Salt River Base and Meridian, Arizona and this claim encompasses all or a portion of the following quarter section(s), Township(s) and Range(s): SE $\frac{1}{4}$ of Section 6 and NE $\frac{1}{4}$ of Section 7, T7N, R17W, Gila and Salt River Base and Meridian, Arizona. The locality of this claim with reference to some natural object or permanent monument and additional information (if any) concerning its locality are as follows: SW corner of the claim is approximately 155'S and 155'E from the N $\frac{1}{4}$ corner of Section 7, T7N, R17W, G&SRB&M, Arizona.

DATED AND POSTED on the ground this 18th day of September, 2009.

SEARCHLIGHT EXPLORATION, LLC

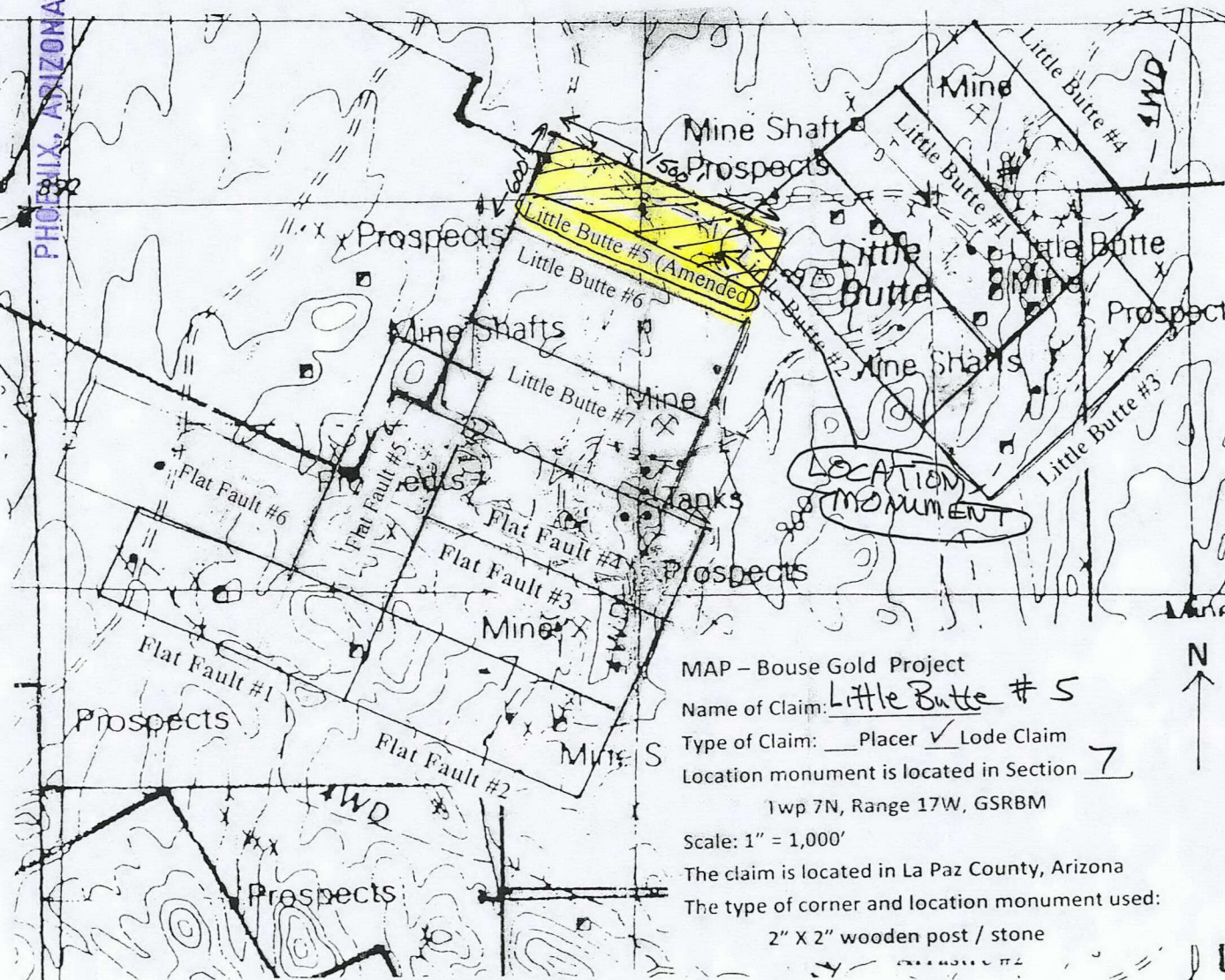
By Frederick C. Bauman
Frederick C. Bauman
Manager

RECEIVED
BLM AZ STATE OFFICE
2009 APR 26 A 11:16
PHOENIX, ARIZONA

RECEIVED
BLM AZ STATE OFFICE

2010 APR 26 A 11:16

PHOENIX, ARIZONA



=MC 362656

When Recorded Return To:
Frederick C. Bauman, Esq.
9212 Empire Rock Street
Las Vegas, NV 89143

AMENDED LOCATION NOTICE FOR LODE MINING CLAIM

NOTICE IS HEREBY GIVEN that the **LITTLE BUTTE #5** lode mining claim has been located by the Searchlight Exploration, LLC, an Arizona limited liability company with a present mailing address of 9212 Empire Rock Street, Las Vegas, NV 89143. This claim was located on September 3, 2004 and was recorded with the La Paz County Recorder as Fee 2004-04764 and with the Arizona State Office of the BLM as AMC 362660. The general course of the claim is northwest and southeast. It is situated in the Northern Plomosa Mining District, LaPaz County, Arizona. The claim is approximately 1,500 feet in length and 600 feet in width, and is in the shape of a parallelogram. This claim runs from the location monument on which this location notice is posted approximately 1,220 feet in a northwesterly direction to the northwest end line and 280 feet in a southeasterly direction to the southeast end line. This claim is marked by six monuments, one at each corner and one at the center of each end line of the claim. The location monument on which this notice is posted is situated within Section 7, Township 7N, Range 17W, Gila and Salt River Base and Meridian, Arizona and this claim encompasses all or a portion of the following quarter section(s), Township(s) and Range(s): SE $\frac{1}{4}$ of Section 6 and NE $\frac{1}{4}$ of Section 7, T7N, R17W, Gila and Salt River Base and Meridian, Arizona. The locality of this claim with reference to some natural object or permanent monument and additional information (if any) concerning its locality are as follows: SW corner of the claim is approximately 155'S and 155'E from the N $\frac{1}{4}$ corner of Section 7, T7N, R17W, G&SRB&M, Arizona.

DATED AND POSTED on the ground this 18th day of September, 2009.

SEARCHLIGHT EXPLORATION, LLC

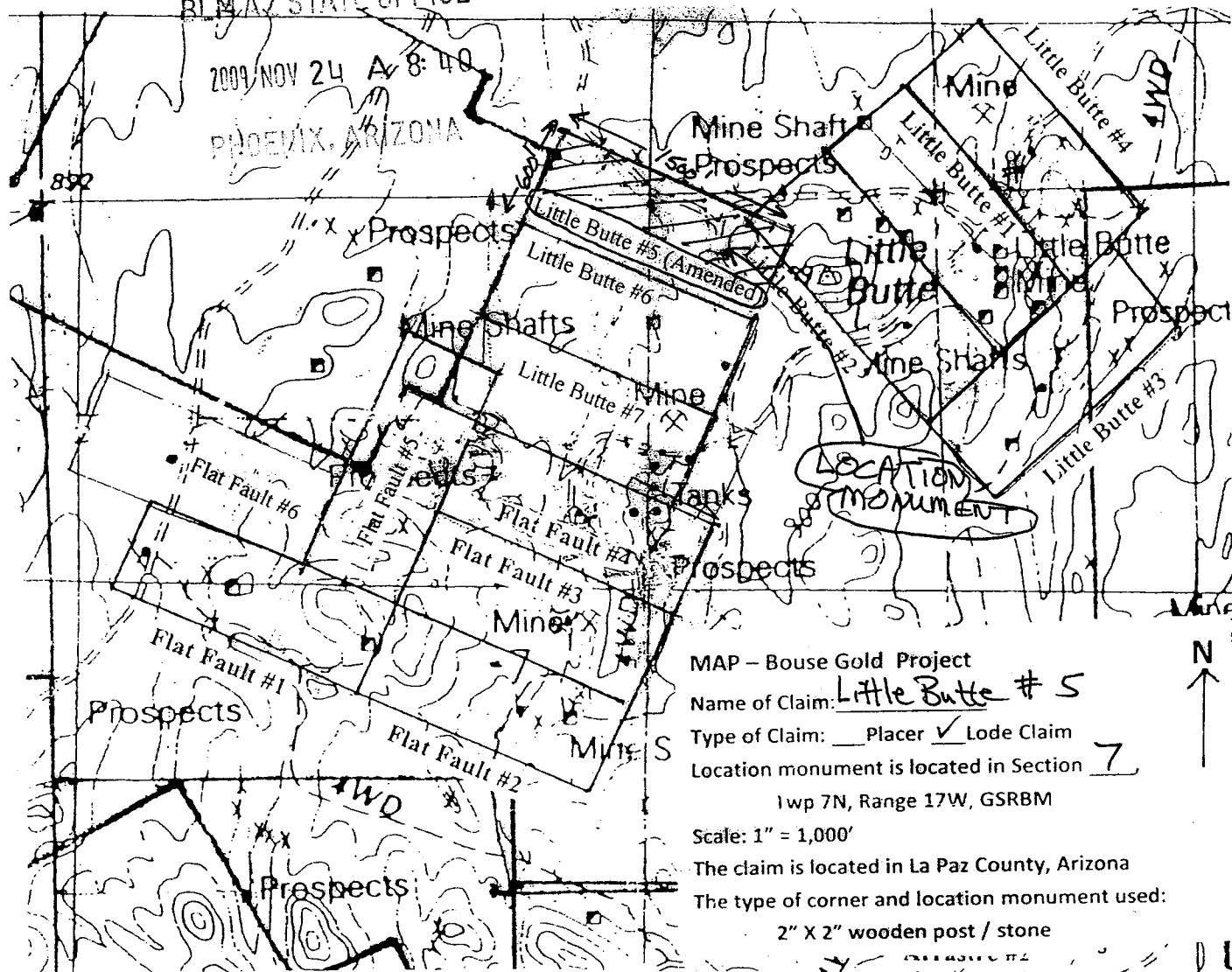
By Frederick C. Bauman
Frederick C. Bauman
Manager

RECEIVED
BLM AZ STATE OFFICE
2009 NOV 24 A 8:39
PIA EHX, ARIZONA

RECEIVED
BLM AZ STATE OFFICE

2009 NOV 24 A 8:40

PHOENIX, ARIZONA



MAP - Bouse Gold Project

Name of Claim: Little Butte # 5

Type of Claim: ☐ Placer ☒ Lode Claim

Location monument is located in Section 7

1wp 7N, Range 17W, GSRBM

Scale: 1" = 1,000'

The claim is located in La Paz County, Arizona

The type of corner and location monument used:

2" X 2" wooden post / stone

United States Department of the Interior
Bureau of Land Management
 BUSINESS & SUPPORT SVCS DIV
 ONE N CENTRAL AVE SUITE 800
 PHOENIX, AZ 85004 -4427
 Phone: (602) 417-9200

Receipt

No:

2046614

Transaction #: 2112287

Date of Transaction: 12/03/2009

CUSTOMER: FREDERICK C BAUMAN
 9212 EMPIRE ROCK ST
 LAS VEGAS,NV 89143-1372 US

LINE #	QTY	DESCRIPTION	REMARKS	UNIT PRICE	TOTAL
1	4.00	LOCATABLE MINERALS / MINING CLAIMS- NEW,UNADJUD, ONE OR MORE AUTH NOS / NEW MINING CLAIM PROCESSING FEE \$15 CASES: AMC398624/\$15.00, AMC398625/\$15.00, AMC398626/\$15.00, AMC398627/\$15.00		- n/a -	60.00
2	4.00	LOCATABLE MINERALS / MINING CLAIMS- NEW,UNADJUD, ONE OR MORE AUTH NOS / NEW MINING CLAIM LOCATION FEE \$34 CASES: AMC398624/\$34.00, AMC398625/\$34.00, AMC398626/\$34.00, AMC398627/\$34.00		- n/a -	136.00
3	4.00	LOCATABLE MINERALS / MINING CLAIMS- NEW,UNADJUD, ONE OR MORE AUTH NOS / NEW MINING CLAIM MAINT FEE \$140 CASES: AMC398624/\$140.00, AMC398625/\$140.00, AMC398626/\$140.00, AMC398627/\$140.00		- n/a -	560.00

Transaction #: 2112301

Date of Transaction: 12/03/2009

CUSTOMER: FRED BAUMAN
 9212 EMPIER ROCK ST
 LAS VEGAS,NV 89143 US

LINE #	QTY	DESCRIPTION	REMARKS	UNIT PRICE	TOTAL
1	1.00	LOCATABLE MINERALS / MINING CLAIMS-NOT NEW-UNADJUD,ONE AUTH NO. ONLY / MINING CLAIM MONEY RECEIVED CASES: AMC362660/\$10.00	AMEND	- n/a -	10.00

TOTAL:

\$766.00

PAYMENT INFORMATION

1	AMOUNT:	766.00	POSTMARKED:	11/20/2009
	TYPE:	CHECK	RECEIVED:	11/24/2009
	CHECK NO:	4755		
	NAME:	BAUMAN, FREDERICK C 9212 EMPIER ROCK ST LAS VEGAS NV 89143 US		

REMARKS

This receipt was generated by the automated BLM Collections and Billing System and is a paper representation of a portion of the official electronic record contained therein.

When Recorded Return To:
Frederick C. Bauman, Esq.
5821 Pristine Falls Ave.
Las Vegas, NV 89131



2004-04670

Page 1 of 2

Requested By: SEARCHLIGHT EXPLORATION LLC
PATRICIA L WALL, RECORDER
OFFICIAL RECORDS OF LA PAZ COUNTY, AZ
09-09-2004 01:25 PM Recording Fee \$10.00

LOCATION NOTICE FOR LODE MINING CLAIM

NOTICE IS HEREBY GIVEN that the **LITTLE BUTTE#1** lode mining claim has been located by the Searchlight Exploration, LLC, an Arizona limited liability company with a present mailing address of 5821 Pristine Falls Ave., Las Vegas, NV 89131. The general course of the claim is northwest and southeast. It is situated in the Northern Plomosa Mining District, LaPaz County, Arizona. The claim is approximately 1,500 feet in length and 600 feet in width, and is in the shape of a parallelogram. This claim runs from the location monument on which this location notice is posted approximately 1,000 feet in a northwesterly direction to the northwest end line and 500 feet in a southeasterly direction to the southeast end line. This claim is marked by six monuments, one at each corner and one at the center of each end line of the claim. The location monument on which this notice is posted is situated within Section 8, Township 7N, Range 17W, Gila and Salt River Base and Meridian, Arizona and this claim encompasses all or a portion of the following quarter section(s), Township(s) and Range(s): NE $\frac{1}{4}$ of Section 7, NW $\frac{1}{4}$ of Section 8, SW $\frac{1}{4}$ of Section 5 and SE $\frac{1}{4}$ of Section 6, T7N, R17W, Gila and Salt River Base and Meridian, Arizona. The locality of this claim with reference to some natural object or permanent monument and additional information (if any) concerning its locality are as follows: NW corner of the claim is approximately 280N and 920W from the SE corner of Section 6, T7N, R17W, G&SRB&M, Arizona.

This claim is located on ground within the boundaries of the previously located LBA placer mining claims, and the owners of said placer mining claims have consented to the location of this lode mining claim.

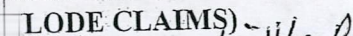
DATED AND POSTED on the ground this 3 day of Sept, 2004.

SEARCHLIGHT EXPLORATION, LLC

By Frederick C. Bauman
Frederick C. Bauman
Manager

RECEIVED
BUREAU OF
LAND MANAGEMENT
2004 SEP 23 A 9:09
ARIZONA
STATE OFFICE
PHOENIX, ARIZONA

4110 367656



Name of Claim: Little Butte #1

Type of Claim: Lode Claim

Location Monument is located in Section 8.

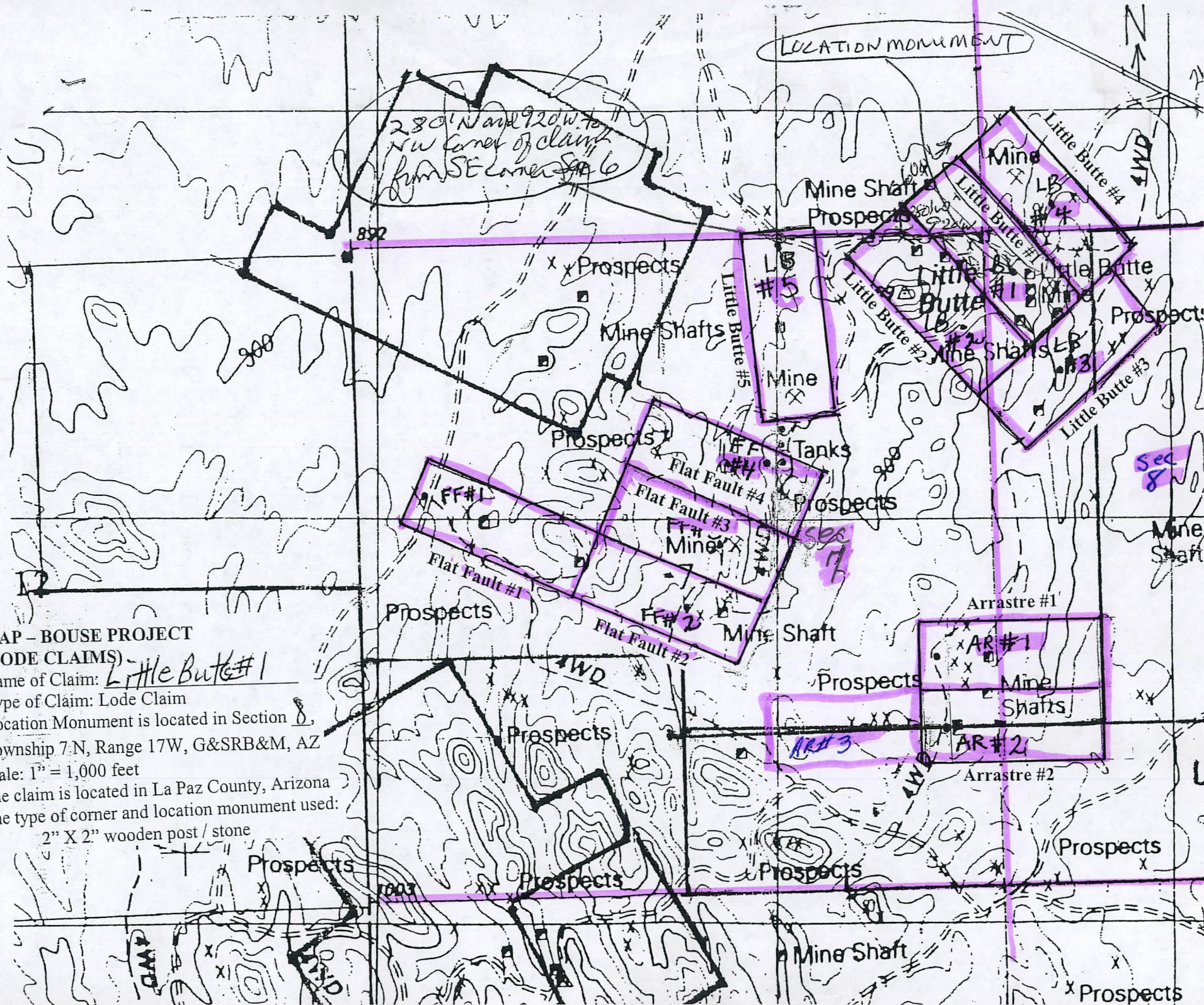
Township 7 N, Range 17 W, G&SRB&M, AZ

Scale: 1" = 1,000 feet

Scale: 1" = 1,000 feet
The claim is located in La Paz County, Arizona

The type of corner and location monument used:

2" X 2" wooden post / stone



When Recorded Return To:
Frederick C. Bauman, Esq.
5821 Pristine Falls Ave.
Las Vegas, NV 89131



2004-04671

Page 1 of 2
Requested By: SEARCHLIGHT EXPLORATION LLC
PATRICIA L WALL, RECORDER
OFFICIAL RECORDS OF LA PAZ COUNTY, AZ
09-09-2004 01:25 PM Recording Fee \$10.00

LOCATION NOTICE FOR LODE MINING CLAIM

NOTICE IS HEREBY GIVEN that the **LITTLE BUTTE#2** lode mining claim has been located by the Searchlight Exploration, LLC, an Arizona limited liability company with a present mailing address of 5821 Pristine Falls Ave., Las Vegas, NV 89131. The general course of the claim is northwest and southeast. It is situated in the Northern Plomosa Mining District, LaPaz County, Arizona. The claim is approximately 1,500 feet in length and 600 feet in width, and is in the shape of a parallelogram. This claim runs from the location monument on which this location notice is posted approximately 1,060 feet in a northwesterly direction to the northwest end line and 440 feet in a southeasterly direction to the southeast end line. This claim is marked by six monuments, one at each corner and one at the center of each end line of the claim. The location monument on which this notice is posted is situated within Section 7, Township 7N, Range 17W, Gila and Salt River Base and Meridian, Arizona and this claim encompasses all or a portion of the following quarter section(s), Township(s) and Range(s): NE $\frac{1}{4}$ of Section 7, NW $\frac{1}{4}$ of Section 8 and SE $\frac{1}{4}$ of Section 6, T7N, R17W, Gila and Salt River Base and Meridian, Arizona. The locality of this claim with reference to some natural object or permanent monument and additional information (if any) concerning its locality are as follows: NE corner of the claim is approximately 280N and 920W from the SE corner of Section 6, T7N, R17W, G&SRB&M, Arizona.

This claim is located on ground within the boundaries of the previously located LBA placer mining claims, and the owners of said placer mining claims have consented to the location of this lode mining claim.

DATED AND POSTED on the ground this 3 day of Sept, 2004.

SEARCHLIGHT EXPLORATION, LLC

By Frederick C. Bauman
Frederick C. Bauman
Manager

AMC 362657

RECEIVED
BUREAU OF
LAND MANAGEMENT
2004 SEP 23 A 9:09
ARIZONA
STATE OFFICE
PHOENIX, ARIZONA

MAP - BOUSE PROJECT LODE CLAIMS

Name of Claim: Little Butte # 2

Type of Claim: Lode Claim

Location Monument is located in Section 7

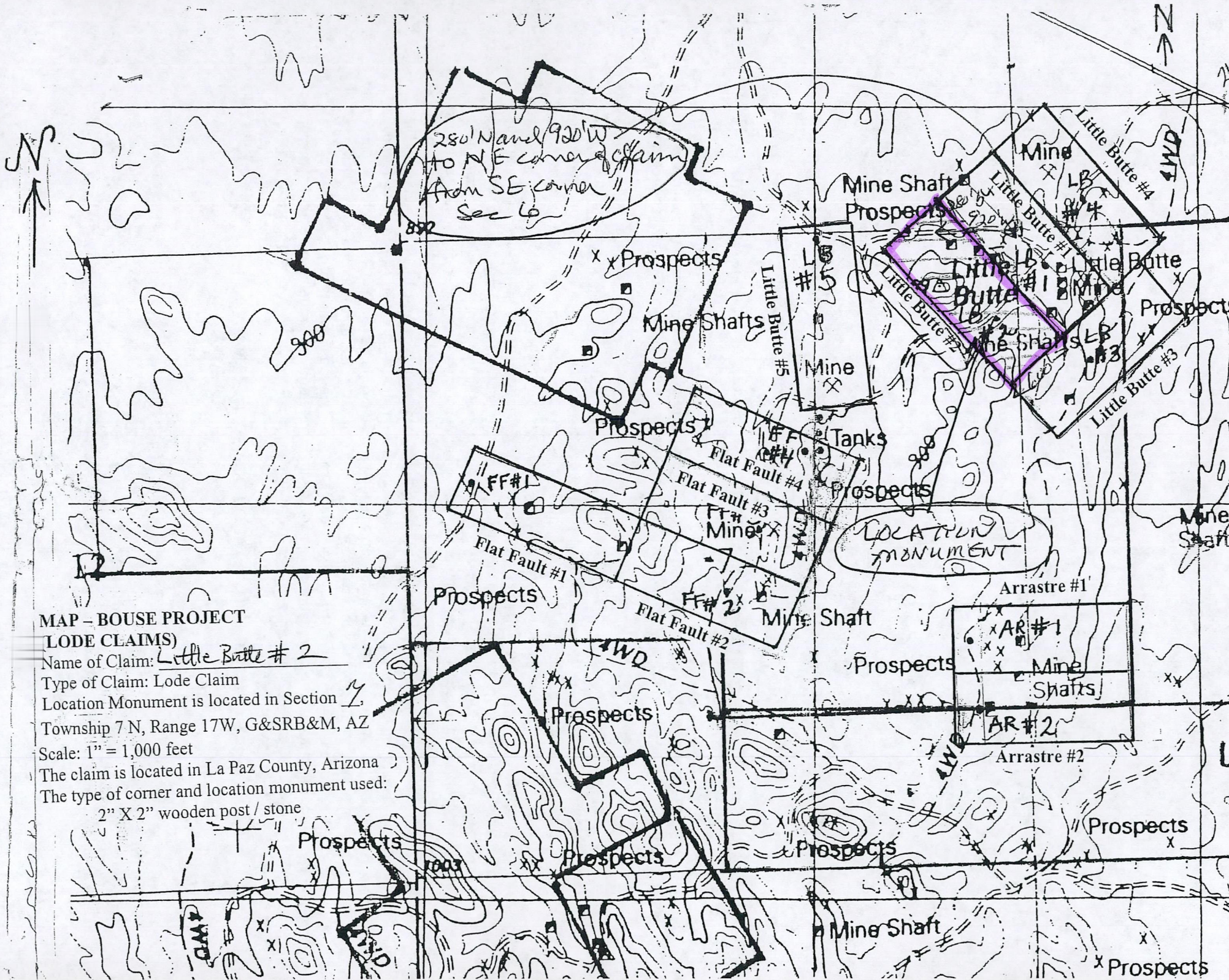
Township 7 N, Range 17W, G&SRB&M, AZ

Scale: 1" = 1,000 feet

The claim is located in La Paz County, Arizona

The type of corner and location monument used:

2" X 2" wooden post / stone



When Recorded Return To:
Frederick C. Bauman, Esq.
5821 Pristine Falls Ave.
Las Vegas, NV 89131



2004-04672
Page 1 of 2
Requested By: SEARCHLIGHT EXPLORATION LLC
PATRICIA L WALL, RECORDER
OFFICIAL RECORDS OF LA PAZ COUNTY, AZ
09-09-2004 01:25 PM Recording Fee \$10.00

LOCATION NOTICE FOR LODE MINING CLAIM

NOTICE IS HEREBY GIVEN that the **LITTLE BUTTE#3** lode mining claim has been located by the Searchlight Exploration, LLC, an Arizona limited liability company with a present mailing address of 5821 Pristine Falls Ave., Las Vegas, NV 89131. The general course of the claim is northeast and southwest. It is situated in the Northern Plomosa Mining District, LaPaz County, Arizona. The claim is approximately 1,500 feet in length and 600 feet in width, and is in the shape of a parallelogram. This claim runs from the location monument on which this location notice is posted approximately 780 feet in a northeasterly direction to the northeast end line and 720 feet in a southwesterly direction to the southwest end line. This claim is marked by six monuments, one at each corner and one at the center of each end line of the claim. The location monument on which this notice is posted is situated within Section 8, Township 7N, Range 17W, Gila and Salt River Base and Meridian, Arizona and this claim encompasses all or a portion of the following quarter section(s), Township(s) and Range(s): NE ¼ of Section 7 and NW ¼ of Section 8, T7N, R17W, Gila and Salt River Base and Meridian, Arizona. The locality of this claim with reference to some natural object or permanent monument and additional information (if any) concerning its locality are as follows: NW corner of the claim is approximately 375S and 1,060E from the NW corner of Section 8, T7N, R17W, G&SRB&M, Arizona.

This claim is located on ground within the boundaries of the previously located LBA placer mining claims, and the owners of said placer mining claims have consented to the location of this lode mining claim.

DATED AND POSTED on the ground this 3 day of Sept, 2004.

SEARCHLIGHT EXPLORATION, LLC

By FC Bauman
Frederick C. Bauman
Manager

RECEIVED
BUREAU OF
LAND MANAGEMENT
2004 SEP 23 A 9:09
ARIZONA
STATE OFFICE
PHOENIX, ARIZONA

ARL 367658

MAP - BOUSE PROJECT (LODE CLAIMS)

Name of Claim: Little Butte #3

Type of Claim: Lode Claim

Location Monument is located in Section 8,

Township 7 N, Range 17W, G&SRB&M, AZ

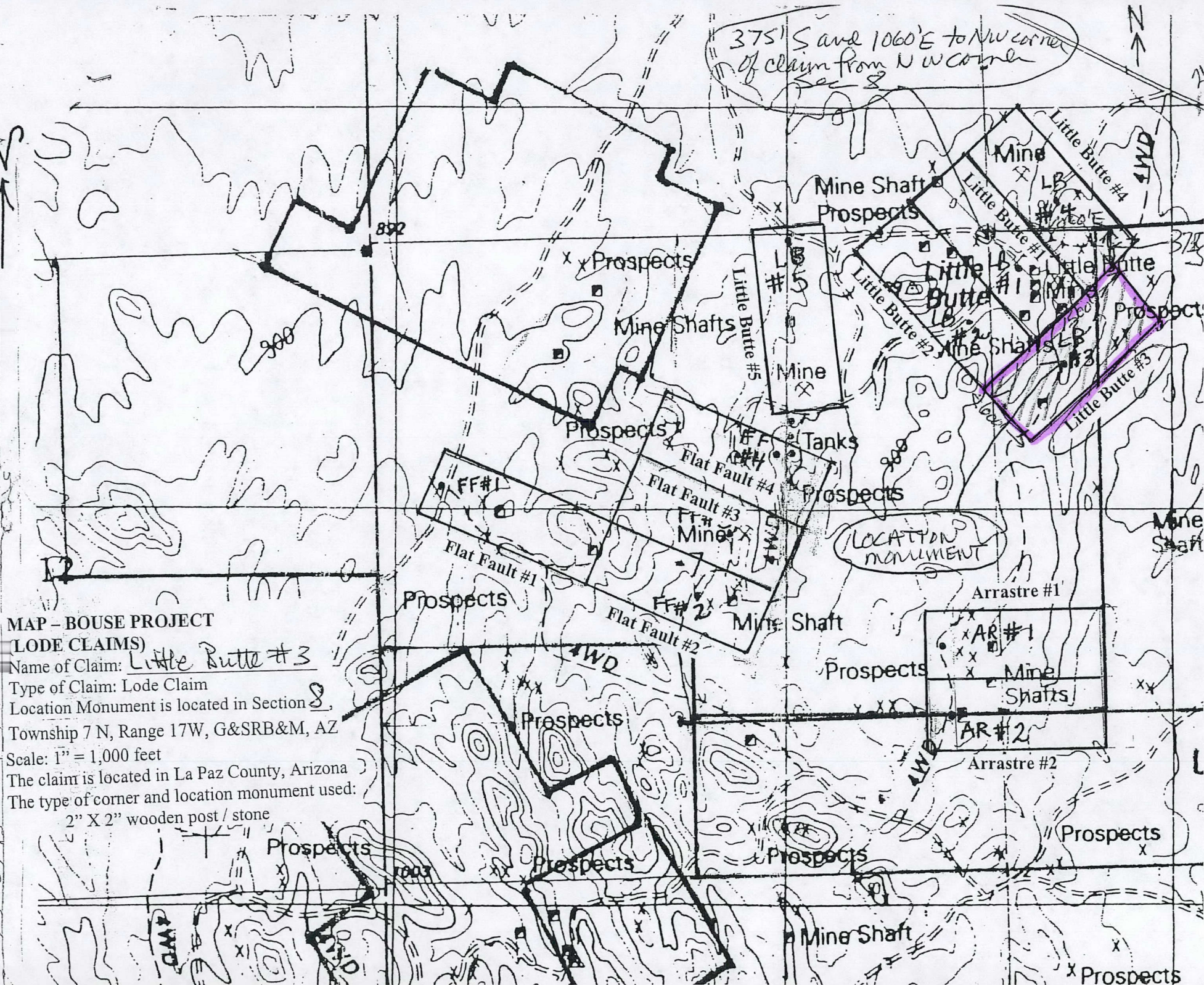
Scale: 1" = 1,000 feet

The claim is located in La Paz County, Arizona

The type of corner and location monument used:

2" X 2" wooden post / stone

375' S and 1060' E to NW corner
of claim from NW corner
Sec 8



When Recorded Return To:
Frederick C. Bauman, Esq.
5821 Pristine Falls Ave.
Las Vegas, NV 89131



2004-04673

Page 1 of 2
Requested By: SEARCHLIGHT EXPLORATION LLC
PATRICIA L WALL, RECORDER
OFFICIAL RECORDS OF LA PAZ COUNTY, AZ
09-09-2004 01:25 PM Recording Fee \$10.00

LOCATION NOTICE FOR LODE MINING CLAIM

NOTICE IS HEREBY GIVEN that the **LITTLE BUTTE#4** lode mining claim has been located by the Searchlight Exploration, LLC, an Arizona limited liability company with a present mailing address of 5821 Pristine Falls Ave., Las Vegas, NV 89131. The general course of the claim is northwest and southeast. It is situated in the Northern Plomosa Mining District, LaPaz County, Arizona. The claim is approximately 1,500 feet in length and 600 feet in width, and is in the shape of a parallelogram. This claim runs from the location monument on which this location notice is posted approximately 800 feet in a northwesterly direction to the northwest end line and 700 feet in a southeasterly direction to the southeast end line. This claim is marked by six monuments, one at each corner and one at the center of each end line of the claim. The location monument on which this notice is posted is situated within Section 5, Township 7N, Range 17W, Gila and Salt River Base and Meridian, Arizona and this claim encompasses all or a portion of the following quarter section(s), Township(s) and Range(s): NW ¼ of Section 8, SW ¼ of Section 5 and SE ¼ of Section 6, T7N, R17W, Gila and Salt River Base and Meridian, Arizona. The locality of this claim with reference to some natural object or permanent monument and additional information (if any) concerning its locality are as follows: NE corner of the claim is approximately 907N and 300E from the SE corner of Section 6, T7N, R17W, G&SRB&M, Arizona.

This claim is located on ground within the boundaries of the previously located LBA placer mining claims, and the owners of said placer mining claims have consented to the location of this lode mining claim.

DATED AND POSTED on the ground this 3 day of Sept, 2004.

SEARCHLIGHT EXPLORATION, LLC

By FC Bauman
Frederick C. Bauman
Manager

AMC 362659

RECEIVED
BUREAU OF
LAND MANAGEMENT
2004 SEP 23 A 9:09
ARIZONA
STATE OFFICE
PHOENIX, ARIZONA

MAP - BOUSE PROJECT (LODE CLAIMS)

Name of Claim: Little Butte #4

Type of Claim: Lode Claim

Location Monument is located in Section 5,

Township 7 N, Range 17W, G&SRB&M, AZ

Scale: 1" = 1,000 feet

The claim is located in La Paz County, Arizona

The type of corner and location monument used:

2" X 2" wooden post / stone



When Recorded Return To:
Frederick C. Bauman, Esq.
5821 Pristine Falls Ave.
Las Vegas, NV 89131



2004-04674

Page 1 of 2

Requested By: SEARCHLIGHT EXPLORATION LLC
PATRICIA L WALL, RECORDER
OFFICIAL RECORDS OF LA PAZ COUNTY, AZ
09-09-2004 01:25 PM Recording Fee \$10.00

LOCATION NOTICE FOR LODE MINING CLAIM

NOTICE IS HEREBY GIVEN that the **LITTLE BUTTE#5** lode mining claim has been located by the Searchlight Exploration, LLC, an Arizona limited liability company with a present mailing address of 5821 Pristine Falls Ave., Las Vegas, NV 89131. The general course of the claim is northwest and southeast. It is situated in the Northern Plomosa Mining District, LaPaz County, Arizona. The claim is approximately 1,500 feet in length and 600 feet in width, and is in the shape of a parallelogram. This claim runs from the location monument on which this location notice is posted approximately 100 feet in a northwesterly direction to the northwest end line and 1,400 feet in a southeasterly direction to the southeast end line. This claim is marked by six monuments, one at each corner and one at the center of each end line of the claim. The location monument on which this notice is posted is situated within Section 7, Township 7N, Range 17W, Gila and Salt River Base and Meridian, Arizona and this claim encompasses all or a portion of the following quarter section(s), Township(s) and Range(s): NE ¼ of Section 7 and SE ¼ of Section 6, T7N, R17W, Gila and Salt River Base and Meridian, Arizona. The locality of this claim with reference to some natural object or permanent monument and additional information (if any) concerning its locality are as follows: NE corner of the claim is approximately 70N and 1,410W from the NE corner of Section 7, T7N, R17W, G&SRB&M, Arizona.

This claim is located on ground within the boundaries of the previously located LBA placer mining claims, and the owners of said placer mining claims have consented to the location of this lode mining claim.

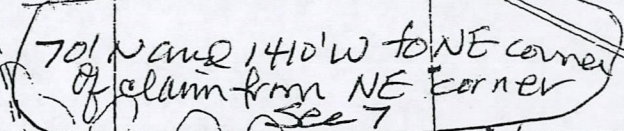
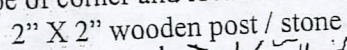
DATED AND POSTED on the ground this 3 day of Sept, 2004.

SEARCHLIGHT EXPLORATION, LLC

By FC Bauman
Frederick C. Bauman
Manager

RECEIVED
BUREAU OF
LAND MANAGEMENT
2004 SEP 23 A 9:10
ARIZONA
STATE OFFICE
PHOENIX, ARIZONA

AMC 362660



When Recorded Return To:
Frederick C. Bauman, Esq.
5821 Pristine Falls Ave.
Las Vegas, NV 89131



2004-04675

Page 1 of 2

Requested By: SEARCHLIGHT EXPLORATION LLC
PATRICIA L WALL, RECORDER
OFFICIAL RECORDS OF LA PAZ COUNTY, AZ
09-09-2004 01:25 PM Recording Fee \$10.00

LOCATION NOTICE FOR LODE MINING CLAIM

NOTICE IS HEREBY GIVEN that the **ARRASTRE#1** lode mining claim has been located by the Searchlight Exploration, LLC, an Arizona limited liability company with a present mailing address of 5821 Pristine Falls Ave., Las Vegas, NV 89131. The general course of the claim is east and west. It is situated in the Northern Plomosa Mining District, LaPaz County, Arizona. The claim is approximately 1,500 feet in length and 600 feet in width, and is in the shape of a parallelogram. This claim runs from the location monument on which this location notice is posted approximately 120 feet in a westerly direction to the west end line and 1,380 feet in an easterly direction to the east end line. This claim is marked by six monuments, one at each corner and one at the center of each end line of the claim. The location monument on which this notice is posted is situated within Section 7, Township 7N, Range 17W, Gila and Salt River Base and Meridian, Arizona and this claim encompasses all or a portion of the following quarter section(s), Township(s) and Range(s): SE $\frac{1}{4}$ of Section 7 and SW $\frac{1}{4}$ of Section 8, T7N, R17W, Gila and Salt River Base and Meridian, Arizona. The locality of this claim with reference to some natural object or permanent monument and additional information (if any) concerning its locality are as follows: SW corner of the claim is approximately 1,875N and 645W from the SE corner of Section 7, T7N, R17W, G&SRB&M, Arizona.

This claim is located on ground within the boundaries of the previously located LBA placer mining claims, and the owners of said placer mining claims have consented to the location of this lode mining claim.

DATED AND POSTED on the ground this 3 day of Sept, 2004.

SEARCHLIGHT EXPLORATION, LLC

By FC Bauman
Frederick C. Bauman
Manager

RECEIVED
BUREAU OF
LAND MANAGEMENT
2004 SEP 23 A 9:10
ARIZONA
STATE OFFICE
PHOENIX, ARIZONA

AMC 362661

MAP - BOUSE PROJECT (LODE CLAIMS)

Name of Claim: Arrastre #1

Type of Claim: Lode Claim

Location Monument is located in Section 7

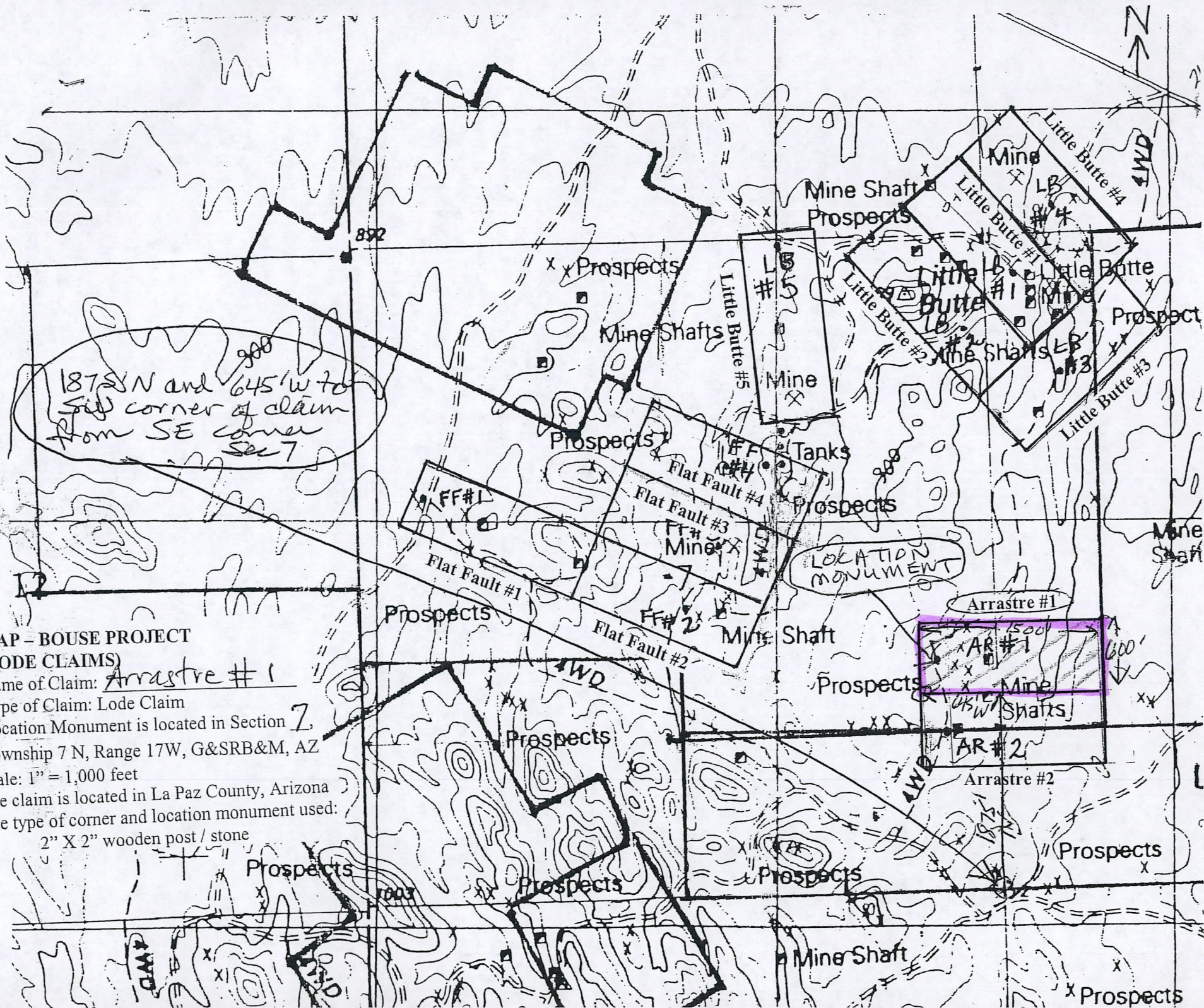
Township 7 N, Range 17W, G&SRB&M, AZ

Scale: 1" = 1,000 feet

The claim is located in La Paz County, Arizona

The type of corner and location monument used:

2" X 2" wooden post / stone



When Recorded Return To:
Frederick C. Bauman, Esq.
5821 Pristine Falls Ave.
Las Vegas, NV 89131



2004-04676

Page 1 of 2

Requested By: SEARCHLIGHT EXPLORATION LLC
PATRICIA L WALL, RECORDER
OFFICIAL RECORDS OF LA PAZ COUNTY, AZ
09-09-2004 01:25 PM Recording Fee \$10.00

LOCATION NOTICE FOR LODE MINING CLAIM

NOTICE IS HEREBY GIVEN that the **ARRASTRE#2** lode mining claim has been located by the Searchlight Exploration, LLC, an Arizona limited liability company with a present mailing address of 5821 Pristine Falls Ave., Las Vegas, NV 89131. The general course of the claim is east and west. It is situated in the Northern Plomosa Mining District, LaPaz County, Arizona. The claim is approximately 1,500 feet in length and 600 feet in width, and is in the shape of a parallelogram. This claim runs from the location monument on which this location notice is posted approximately 150 feet in a westerly direction to the west end line and 1,350 feet in an easterly direction to the east end line. This claim is marked by six monuments, one at each corner and one at the center of each end line of the claim. The location monument on which this notice is posted is situated within Section 7, Township 7N, Range 17W, Gila and Salt River Base and Meridian, Arizona and this claim encompasses all or a portion of the following quarter section(s), Township(s) and Range(s): SE ¼ of Section 7 and SW ¼ of Section 8, T7N, R17W, Gila and Salt River Base and Meridian, Arizona. The locality of this claim with reference to some natural object or permanent monument and additional information (if any) concerning its locality are as follows: NW corner of the claim is approximately 1,875'N and 645'W from the SE corner of Section 7, T7N, R17W, G&SRB&M, Arizona.

This claim is located on ground within the boundaries of the previously located LBA placer mining claims, and the owners of said placer mining claims have consented to the location of this lode mining claim.

DATED AND POSTED on the ground this 3 day of Sept, 2004.

SEARCHLIGHT EXPLORATION, LLC

By FC Bauman
Frederick C. Bauman
Manager

ANG 362662

RECEIVED
BUREAU OF
LAND MANAGEMENT
2004 SEP 23 A 9:10
ARIZONA
STATE OFFICE
PHOENIX, ARIZONA

MAP - BOUSE PROJECT (LODE CLAIMS)

Name of Claim: Arrastre #2

Type of Claim: Lode Claim

Location Monument is located in Section 7

Township 7 N, Range 17W, G&SRB&M, AZ

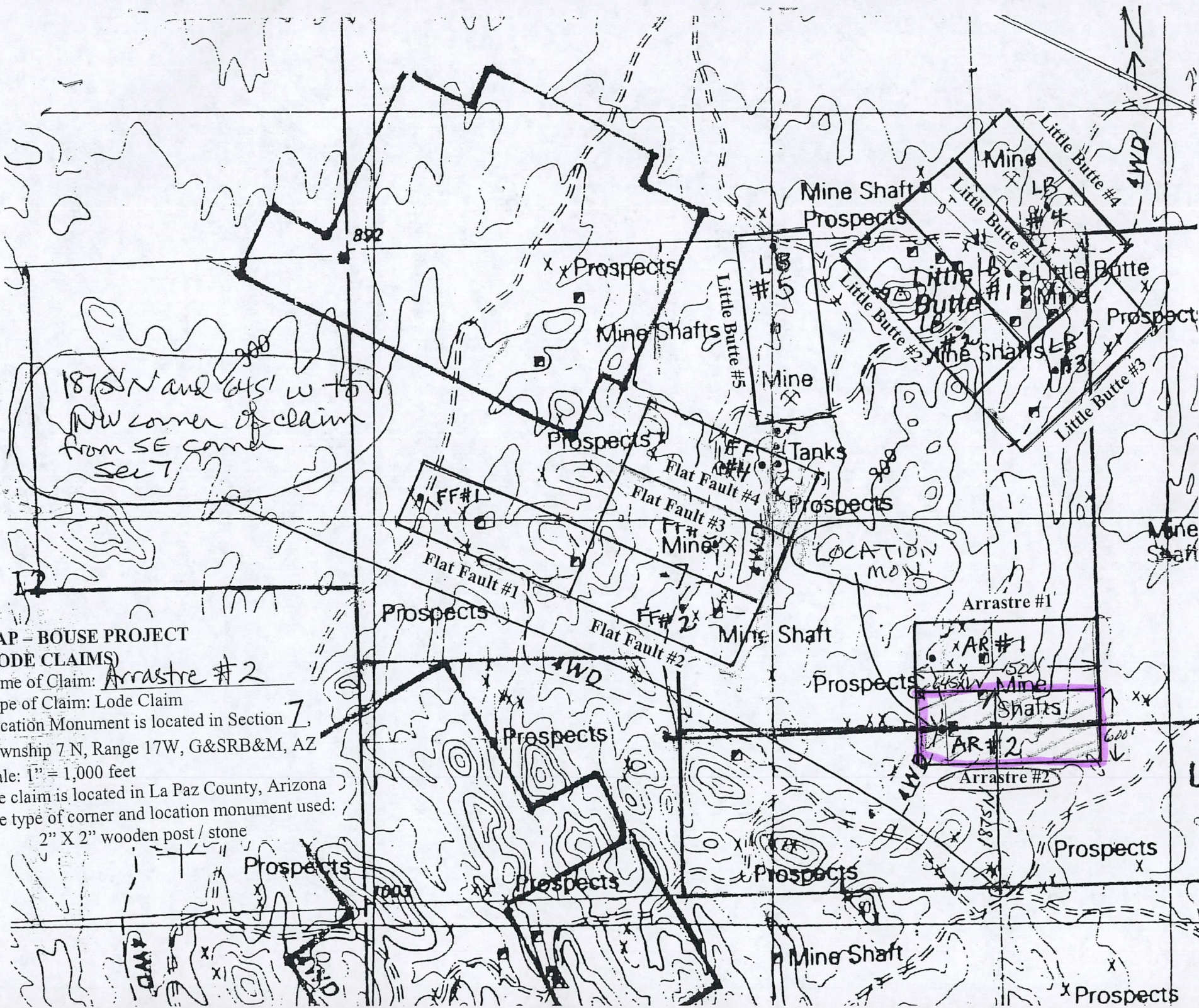
Scale: 1" = 1,000 feet

The claim is located in La Paz County, Arizona

The type of corner and location monument used:

2" X 2" wooden post / stone

1875' N and 645' W to
NW corner of claim
from SE corner
Sec 7



When Recorded Return To:
Frederick C. Bauman, Esq.
5821 Pristine Falls Ave.
Las Vegas, NV 89131



2004-04677

Page 1 of 2

Requested By: SEARCHLIGHT EXPLORATION LLC
PATRICIA L WALL, RECORDER
OFFICIAL RECORDS OF LA PAZ COUNTY, AZ
09-09-2004 01:25 PM Recording Fee \$10.00

LOCATION NOTICE FOR LODE MINING CLAIM

NOTICE IS HEREBY GIVEN that the **ARRASTRE#3** lode mining claim has been located by the Searchlight Exploration, LLC, an Arizona limited liability company with a present mailing address of 5821 Pristine Falls Ave., Las Vegas, NV 89131. The general course of the claim is east and west. It is situated in the Northern Plomosa Mining District, LaPaz County, Arizona. The claim is approximately 1,500 feet in length and 600 feet in width, and is in the shape of a parallelogram. This claim runs from the location monument on which this location notice is posted approximately 1500 feet in a westerly direction to the west end line and -0- feet in an easterly direction to the east end line. This claim is marked by six monuments, one at each corner and one at the center of each end line of the claim. The location monument on which this notice is posted is situated within Section 7, Township 7N, Range 17W, Gila and Salt River Base and Meridian, Arizona and this claim encompasses all or a portion of the following quarter section(s), Township(s) and Range(s): SE ¼ of Section 7, T7N, R17W, Gila and Salt River Base and Meridian, Arizona. The locality of this claim with reference to some natural object or permanent monument and additional information (if any) concerning its locality are as follows: NE corner of the claim is approximately 1,875'N and 645'W from the SE corner of Section 7, T7N, R17W, G&SRB&M, Arizona.

This claim is located on ground within the boundaries of the previously located LBA placer mining claims, and the owners of said placer mining claims have consented to the location of this lode mining claim.

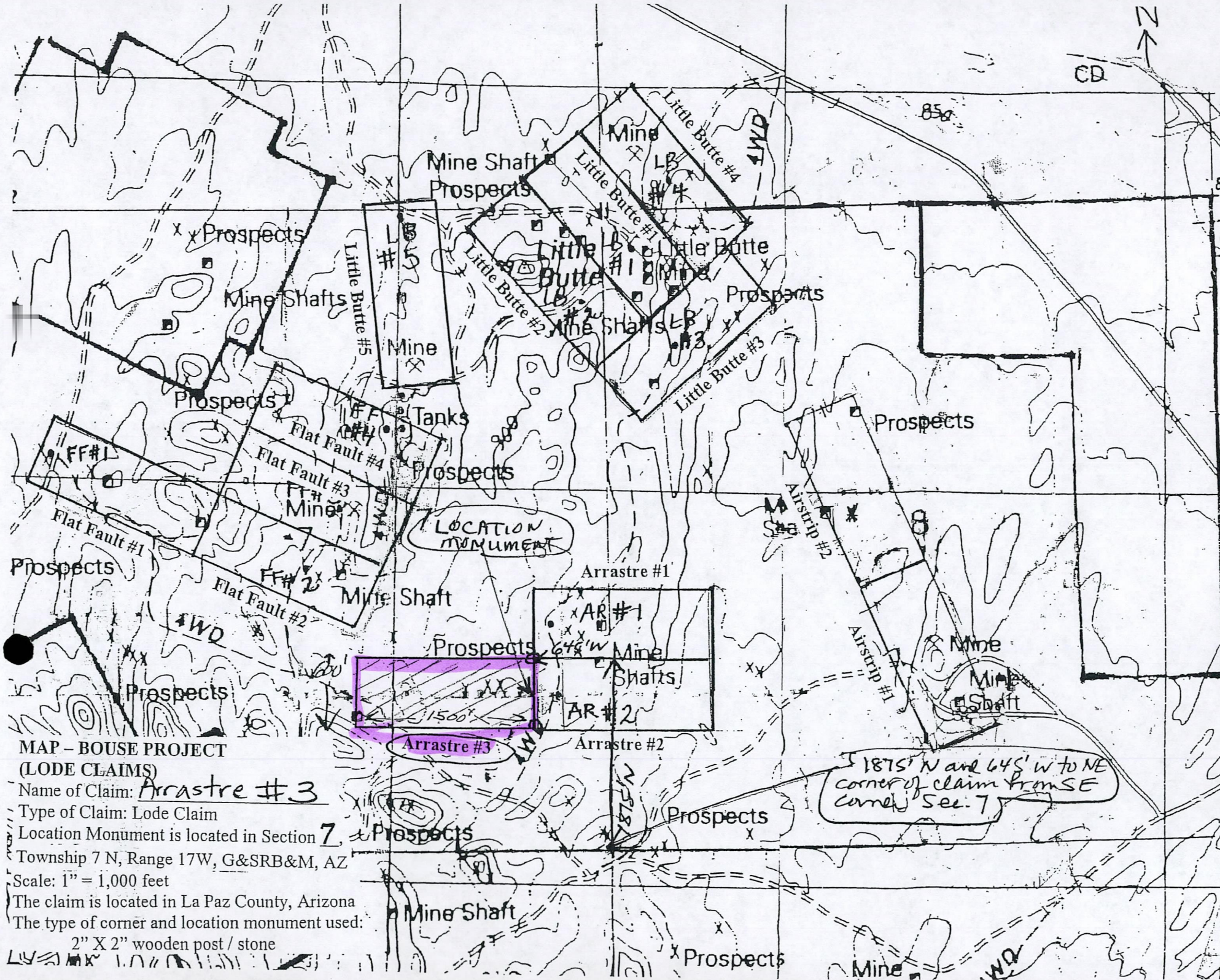
DATED AND POSTED on the ground this 3 day of September, 2004.

SEARCHLIGHT EXPLORATION, LLC

By FC Bauman
Frederick C. Bauman
Manager

RECEIVED
BUREAU OF
LAND MANAGEMENT
2004 SEP 23 A 9:10
ARIZONA
STATE OFFICE
PHOENIX, ARIZONA

AMC 362000



**MAP - BOUSE PROJECT
(LODE CLAIMS)**

Name of Claim: Arrastre #3

Type of Claim: Lode Claim

Location Monument is located in Section 7, Prospects

Township 7 N, Range 17 W, G&SRB&M, AZ

Scale: 1" = 1,000 feet

The claim is located in La Paz County, Arizona

The type of corner and location monument used:

2" X 2" wooden post / stone

1875' N and 645' W to NE
corner of claim from SE
corner Sec. 7

When Recorded Return To:
Frederick C. Bauman, Esq.
5821 Pristine Falls Ave.
Las Vegas, NV 89131



2004-04678
Page 1 of 2
Requested By: SEARCHLIGHT EXPLORATION LLC
PATRICIA L WALL, RECORDER
OFFICIAL RECORDS OF LA PAZ COUNTY, AZ
09-09-2004 01:25 PM Recording Fee \$10.00

LOCATION NOTICE FOR LODE MINING CLAIM

NOTICE IS HEREBY GIVEN that the **AIRSTRIPE#1** lode mining claim has been located by the Searchlight Exploration, LLC, an Arizona limited liability company with a present mailing address of 5821 Pristine Falls Ave., Las Vegas, NV 89131. The general course of the claim is northwest and southeast. It is situated in the Northern Plomosa Mining District, LaPaz County, Arizona. The claim is approximately 1,500 feet in length and 600 feet in width, and is in the shape of a parallelogram. This claim runs from the location monument on which this location notice is posted approximately 1,300 feet in a northwesterly direction to the northwest end line and 200 feet in a southeasterly direction to the southeast end line. This claim is marked by six monuments, one at each corner and one at the center of each end line of the claim. The location monument on which this notice is posted is situated within Section 8, Township 7N, Range 17W, Gila and Salt River Base and Meridian, Arizona and this claim encompasses all or a portion of the following quarter section(s), Township(s) and Range(s): SW $\frac{1}{4}$ and SE $\frac{1}{4}$ of Section 8, T7N, R17W, Gila and Salt River Base and Meridian, Arizona. The locality of this claim with reference to some natural object or permanent monument and additional information (if any) concerning its locality are as follows: SE corner of the claim is approximately 1,000'N and 1,980'W from the SE corner of Section 8, T7N, R17W, G&SRB&M, Arizona.

This claim is located on ground within the boundaries of the previously located LBA placer mining claims, and the owners of said placer mining claims have consented to the location of this lode mining claim.

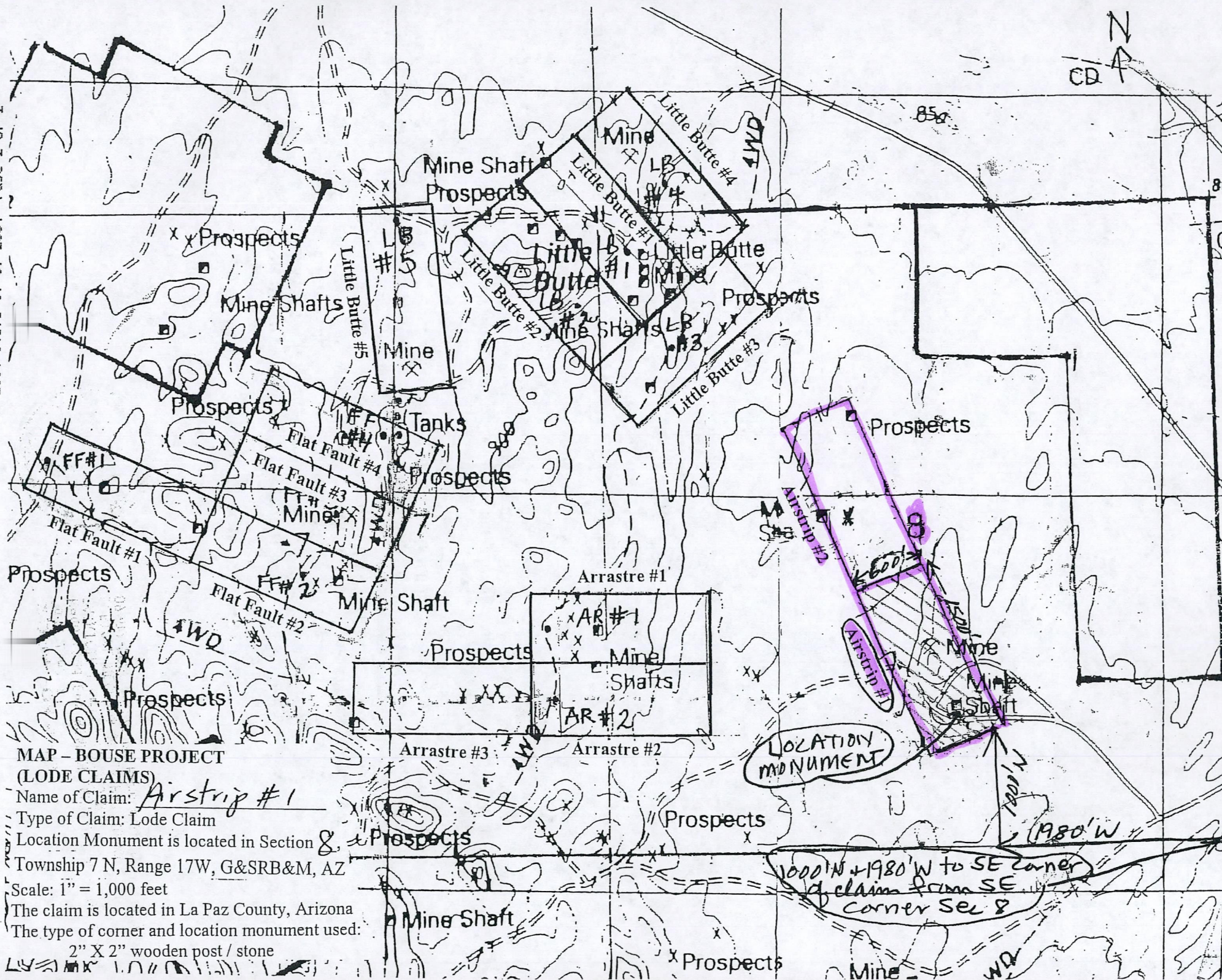
DATED AND POSTED on the ground this 3 day of Sept, 2004.

SEARCHLIGHT EXPLORATION, LLC

By FC Bauman
Frederick C. Bauman
Manager

RECEIVED
BUREAU OF
LAND MANAGEMENT
2004 SEP 23 A 9:10
ARIZONA
STATE OFFICE
PHOENIX, ARIZONA

AMC 362604



**MAP - BOUSE PROJECT
(LODE CLAIMS)**

Name of Claim: Airstrip #1

Type of Claim: Lode Claim

Location Monument is located in Section 8

Township 7 N, Range 17 W, G&SRB&M, AZ

Scale: 1" = 1,000 feet

The claim is located in La Paz County, Arizona

The type of corner and location monument used:

2" X 2" wooden post / stone

When Recorded Return To:
Frederick C. Bauman, Esq.
5821 Pristine Falls Ave.
Las Vegas, NV 89131



2004-04679

Page 1 of 2
Requested By: SEARCHLIGHT EXPLORATION LLC
PATRICIA L WALL, RECORDER
OFFICIAL RECORDS OF LA PAZ COUNTY, AZ
09-09-2004 01:25 PM Recording Fee \$10.00

LOCATION NOTICE FOR LODE MINING CLAIM

NOTICE IS HEREBY GIVEN that the **AIRSTRI#2** lode mining claim has been located by the Searchlight Exploration, LLC, an Arizona limited liability company with a present mailing address of 5821 Pristine Falls Ave., Las Vegas, NV 89131. The general course of the claim is northwest and southeast. It is situated in the Northern Plomosa Mining District, LaPaz County, Arizona. The claim is approximately 1,500 feet in length and 600 feet in width, and is in the shape of a parallelogram. This claim runs from the location monument on which this location notice is posted approximately 1,500 feet in a northwesterly direction to the northwest end line and -0- feet in a southeasterly direction to the southeast end line. This claim is marked by six monuments, one at each corner and one at the center of each end line of the claim. The location monument on which this notice is posted is situated within Section 8, Township 7N, Range 17W, Gila and Salt River Base and Meridian, Arizona and this claim encompasses all or a portion of the following quarter section(s), Township(s) and Range(s): NW ¼ and SW ¼ of Section 8, T7N, R17W, Gila and Salt River Base and Meridian, Arizona. The locality of this claim with reference to some natural object or permanent monument and additional information (if any) concerning its locality are as follows: SE corner of the claim is approximately 2,960' due S from the N ¼ corner of Section 8, T7N, R17W, G&SRB&M, Arizona.

This claim is located on ground within the boundaries of the previously located LBA placer mining claims, and the owners of said placer mining claims have consented to the location of this lode mining claim.

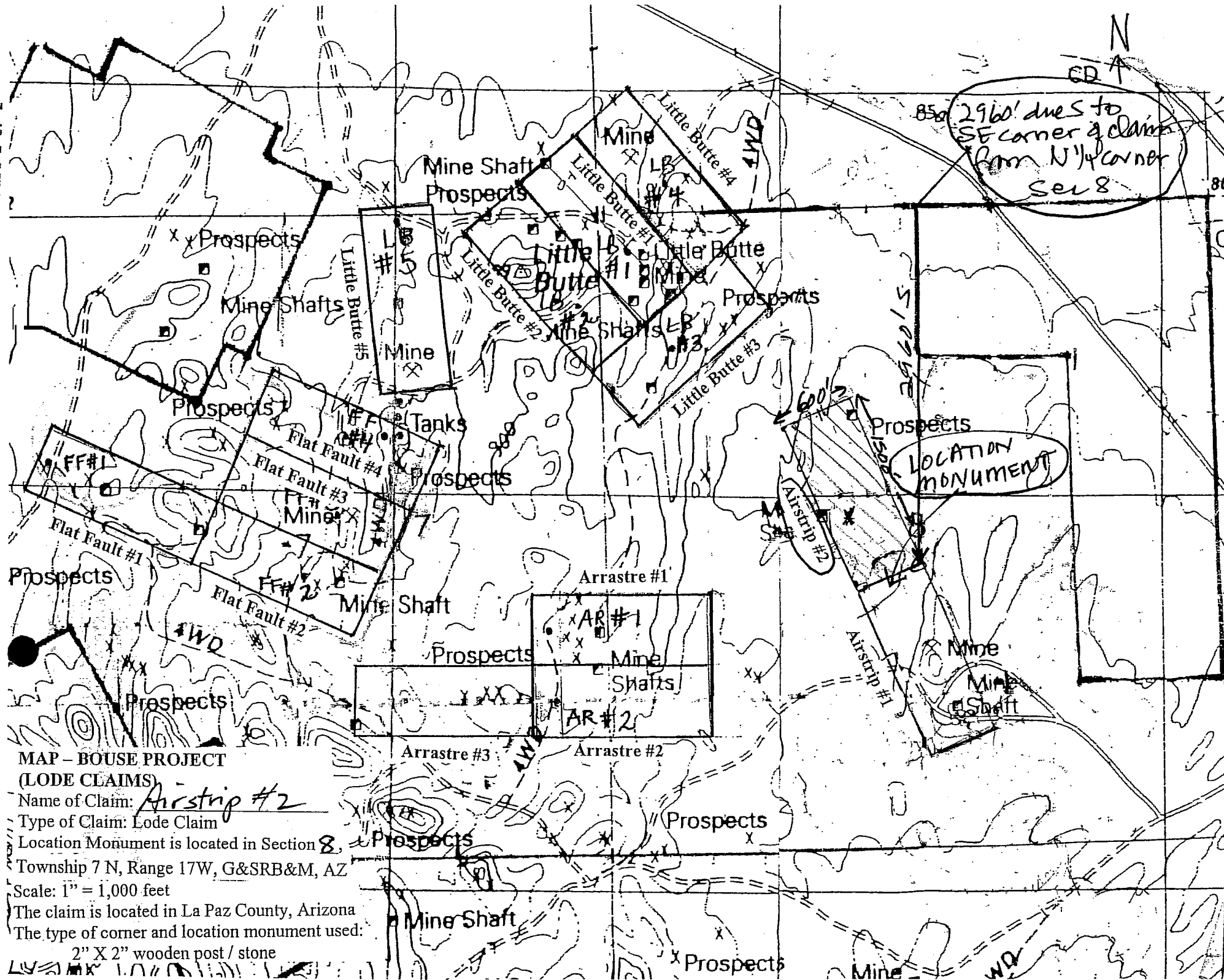
DATED AND POSTED on the ground this 3 day of Sept, 2004.

SEARCHLIGHT EXPLORATION, LLC

By Frederick C. Bauman
Frederick C. Bauman
Manager

RECEIVED
BUREAU OF
LAND MANAGEMENT
2004 SEP 23 A 9:10
ARIZONA
STATE OFFICE
PHOENIX, ARIZONA

AMC 362665



When Recorded Return To:
Frederick C. Bauman, Esq.
5821 Pristine Falls Ave.
Las Vegas, NV 89131



2004-04680

Page 1 of 2

Requested By: SEARCHLIGHT EXPLORATION LLC
PATRICIA L WALL, RECORDER
OFFICIAL RECORDS OF LA PAZ COUNTY, AZ
09-09-2004 01:25 PM Recording Fee \$10.00

LOCATION NOTICE FOR LODE MINING CLAIM

NOTICE IS HEREBY GIVEN that the FLAT FAULT#1 lode mining claim has been located by the Searchlight Exploration, LLC, an Arizona limited liability company with a present mailing address of 5821 Pristine Falls Ave., Las Vegas, NV 89131. The general course of the claim is northwest and southeast. It is situated in the Northern Plomosa Mining District, LaPaz County, Arizona. The claim is approximately 1,500 feet in length and 600 feet in width, and is in the shape of a parallelogram. This claim runs from the location monument on which this location notice is posted approximately 60 feet in a northwesterly direction to the northwest end line and 1,440 feet in a southeasterly direction to the southeast end line. This claim is marked by six monuments, one at each corner and one at the center of each end line of the claim. The location monument on which this notice is posted is situated within Section 7, Township 7N, Range 17W, Gila and Salt River Base and Meridian, Arizona and this claim encompasses all or a portion of the following quarter section(s), Township(s) and Range(s): NW ¼ and SW ¼ of Section 7, T7N, R17W, Gila and Salt River Base and Meridian, Arizona. The locality of this claim with reference to some natural object or permanent monument and additional information (if any) concerning its locality are as follows: SE corner of the claim is approximately 2,345S and 1,815E from the NW corner of Section 7, T7N, R17W, G&SRB&M, Arizona.

This claim is located on ground within the boundaries of the previously located LBA placer mining claims, and the owners of said placer mining claims have consented to the location of this lode mining claim.

DATED AND POSTED on the ground this 3 day of Sept, 2004.

SEARCHLIGHT EXPLORATION, LLC

By FC Bauman
Frederick C. Bauman
Manager

AMC 362666

RECEIVED
BUREAU OF
LAND MANAGEMENT
2004 SEP 23 A 9:10
ARIZONA
STATE OFFICE
PHOENIX, ARIZONA

MAP - BOUSE PROJECT LODE CLAIMS

Name of Claim: Flat Fault #1

Type of Claim: Lode Claim

Location Monument is located in Section 7

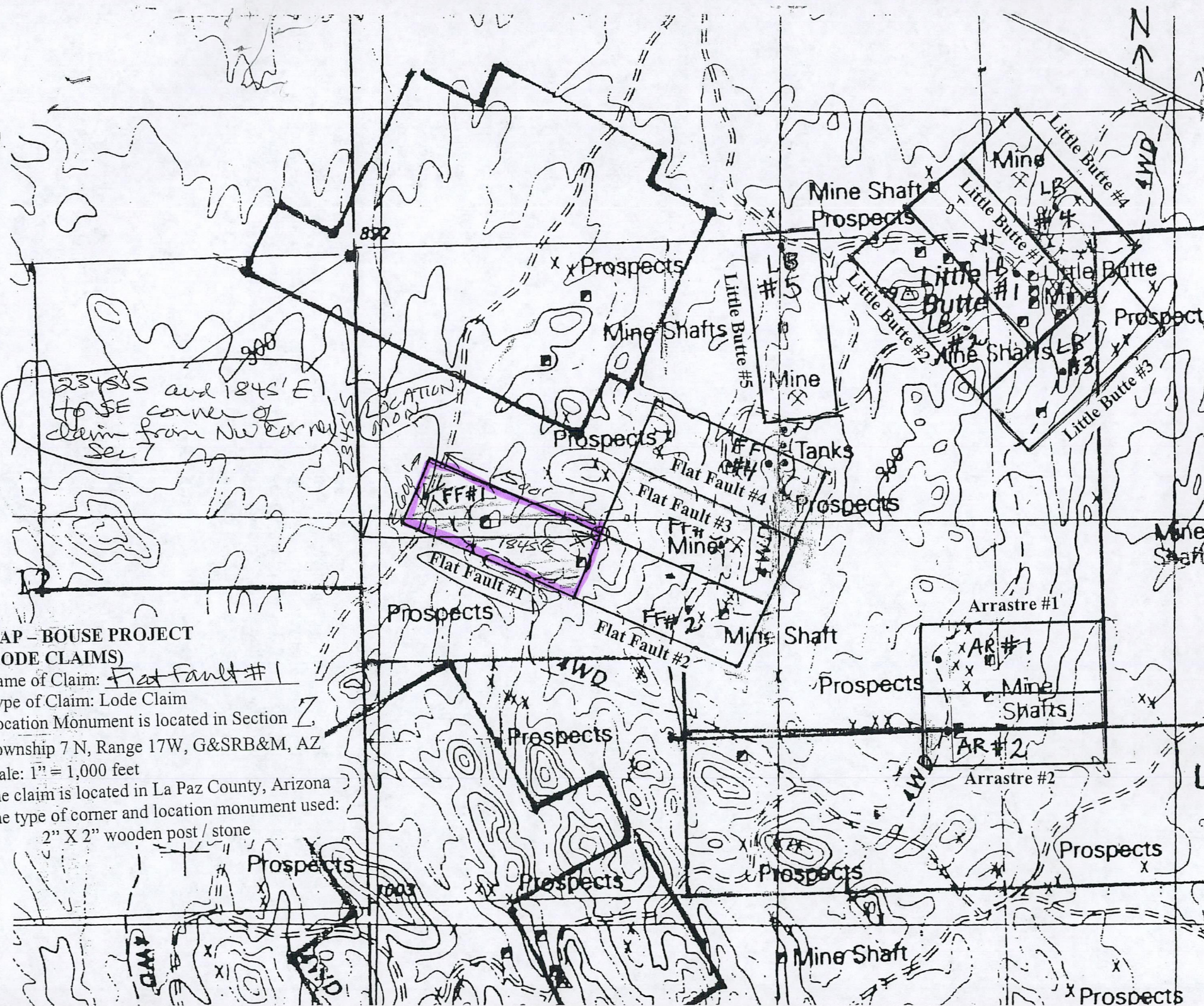
Township 7 N, Range 17W, G&SRB&M, AZ

Scale: 1" = 1,000 feet

The claim is located in La Paz County, Arizona

The type of corner and location monument used:

2" X 2" wooden post / stone



When Recorded Return To:
Frederick C. Bauman, Esq.
5821 Pristine Falls Ave.
Las Vegas, NV 89131



2004-04681

Page 1 of 2

Requested By: SEARCHLIGHT EXPLORATION LLC
PATRICIA L WALL, RECORDER
OFFICIAL RECORDS OF LA PAZ COUNTY, AZ
09-09-2004 01:25 PM Recording Fee \$10.00

LOCATION NOTICE FOR LODE MINING CLAIM

NOTICE IS HEREBY GIVEN that the **FLAT FAULT#2** lode mining claim has been located by the Searchlight Exploration, LLC, an Arizona limited liability company with a present mailing address of 5821 Pristine Falls Ave., Las Vegas, NV 89131. The general course of the claim is northwest and southeast. It is situated in the Northern Plomosa Mining District, LaPaz County, Arizona. The claim is approximately 1,500 feet in length and 600 feet in width, and is in the shape of a parallelogram. This claim runs from the location monument on which this location notice is posted approximately 900 feet in a northwesterly direction to the northwest end line and 600 feet in a southeasterly direction to the southeast end line. This claim is marked by six monuments, one at each corner and one at the center of each end line of the claim. The location monument on which this notice is posted is situated within Section 7, Township 7N, Range 17W, Gila and Salt River Base and Meridian, Arizona and this claim encompasses all or a portion of the following quarter section(s), Township(s) and Range(s): NW ¼, SW ¼ and SE ¼ of Section 7, T7N, R17W, Gila and Salt River Base and Meridian, Arizona. The locality of this claim with reference to some natural object or permanent monument and additional information (if any) concerning its locality are as follows: NE corner of the claim is approximately 2,345'S and 1,815'E from the NW corner of Section 7, T7N, R17W, G&SRB&M, Arizona.

This claim is located on ground within the boundaries of the previously located LBA placer mining claims, and the owners of said placer mining claims have consented to the location of this lode mining claim.

DATED AND POSTED on the ground this 3 day of Sept, 2004.

SEARCHLIGHT EXPLORATION, LLC

By *Frederick C. Bauman*
Frederick C. Bauman
Manager

RECEIVED
BUREAU OF
LAND MANAGEMENT
2004 SEP 23 A 9:10
ARIZONA
STATE OFFICE
PHOENIX, ARIZONA

AMC 362667

234515 and 18451E
to NE corner of
claim from NW
corner Sec 7

MAP - BOUSE PROJECT LODE CLAIMS

Name of Claim: Flat Fault #2

Type of Claim: Lode Claim

Location Monument is located in Section 7

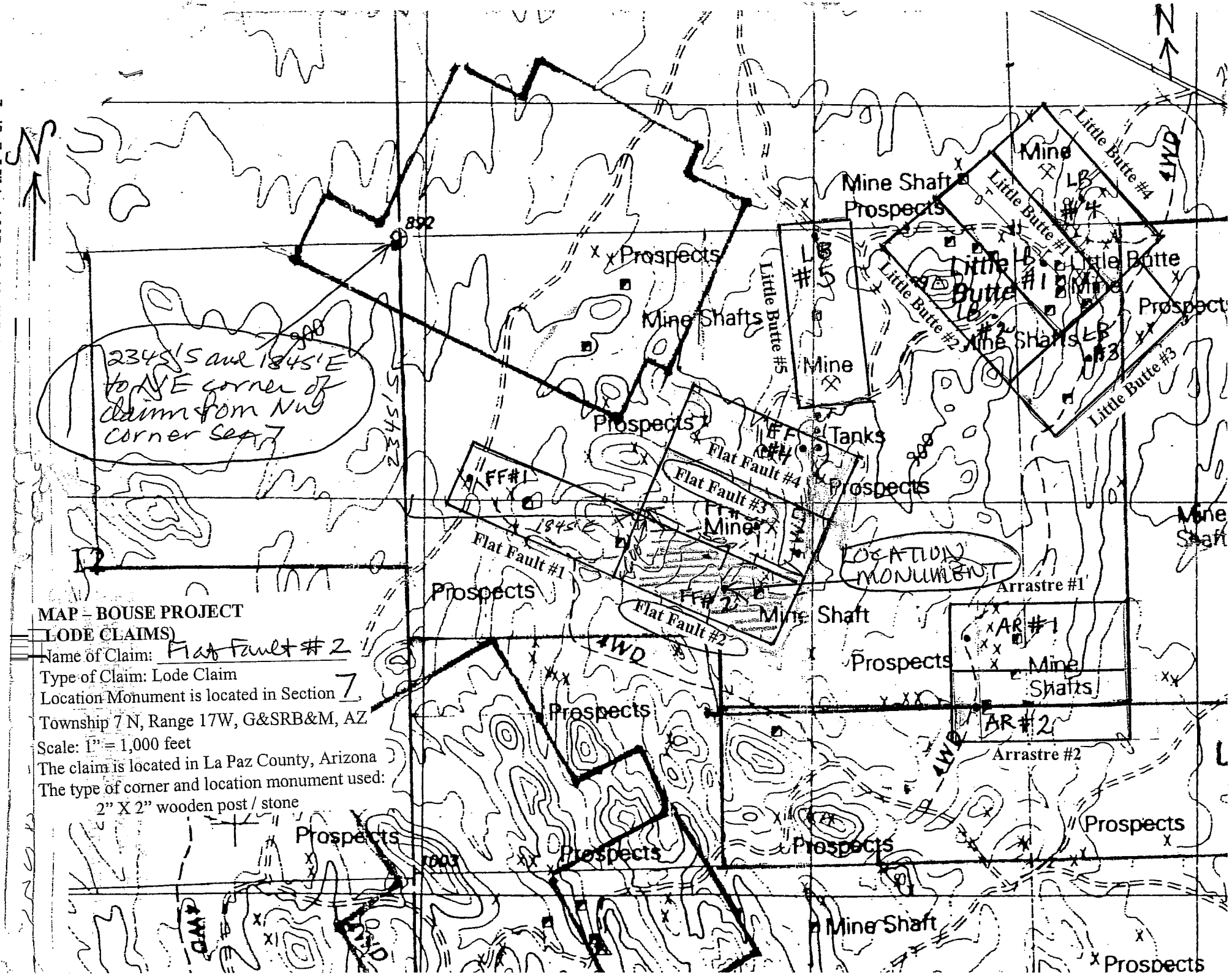
Township 7 N, Range 17W, G&SRB&M, AZ

Scale: 1" = 1,000 feet

The claim is located in La Paz County, Arizona

The type of corner and location monument used:

2" X 2" wooden post / stone



When Recorded Return To:
Frederick C. Bauman, Esq.
5821 Pristine Falls Ave.
Las Vegas, NV 89131



2004-04682

Page 1 of 2

Requested By: SEARCHLIGHT EXPLORATION LLC
PATRICIA L WALL, RECORDER
OFFICIAL RECORDS OF LA PAZ COUNTY, AZ
09-09-2004 01:25 PM Recording Fee \$10.00

LOCATION NOTICE FOR LODE MINING CLAIM

NOTICE IS HEREBY GIVEN that the **FLAT FAULT#3** lode mining claim has been located by the Searchlight Exploration, LLC, an Arizona limited liability company with a present mailing address of 5821 Pristine Falls Ave., Las Vegas, NV 89131. The general course of the claim is northwest and southeast. It is situated in the Northern Plomosa Mining District, LaPaz County, Arizona. The claim is approximately 1,500 feet in length and 600 feet in width, and is in the shape of a parallelogram. This claim runs from the location monument on which this location notice is posted approximately 935 feet in a northwesterly direction to the northwest end line and 565 feet in a southeasterly direction to the southeast end line. This claim is marked by six monuments, one at each corner and one at the center of each end line of the claim. The location monument on which this notice is posted is situated within Section 7, Township 7N, Range 17W, Gila and Salt River Base and Meridian, Arizona and this claim encompasses all or a portion of the following quarter section(s), Township(s) and Range(s): NE $\frac{1}{4}$, NW $\frac{1}{4}$ and SE $\frac{1}{4}$ of Section 7, T7N, R17W, Gila and Salt River Base and Meridian, Arizona. The locality of this claim with reference to some natural object or permanent monument and additional information (if any) concerning its locality are as follows: NW corner of the claim is approximately 2,345S and 1,815E from the NW corner of Section 7, T7N, R17W, G&SRB&M, Arizona.

This claim is located on ground within the boundaries of the previously located LBA placer mining claims, and the owners of said placer mining claims have consented to the location of this lode mining claim.

DATED AND POSTED on the ground this 3 day of Sept, 2004.

SEARCHLIGHT EXPLORATION, LLC

By Frederick C. Bauman
Frederick C. Bauman
Manager

RECEIVED
BUREAU OF
LAND MANAGEMENT
2004 SEP 23 A 9:10
ARIZONA
STATE OFFICE
PHOENIX, ARIZONA

AMC 362668



Name of Claim: Flat Turret #5

Type of Claim: Lode Claim

Location Monument is located in Section 7,

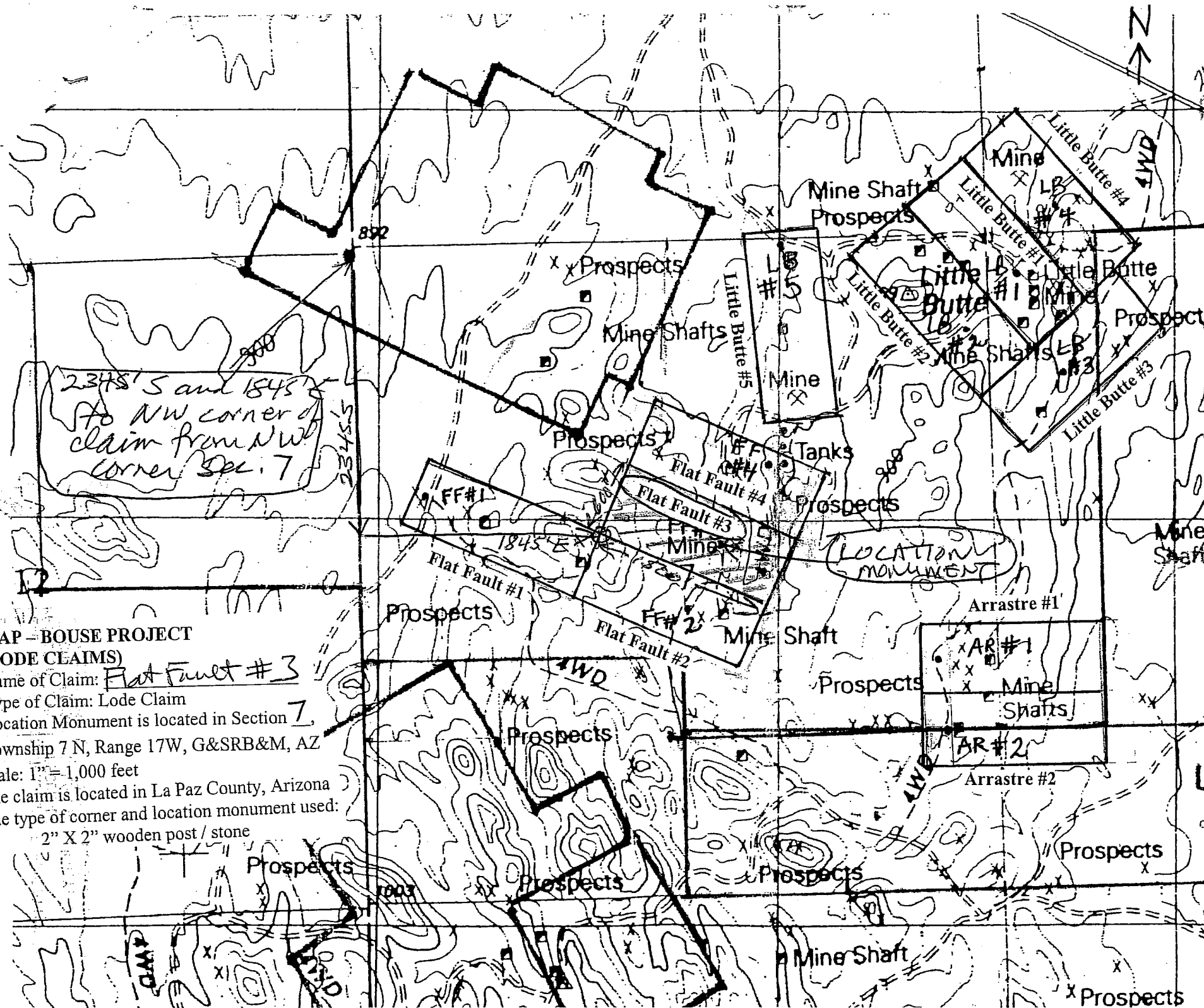
Township 7 N, Range 17W, G&SRB&M, AZ

Scale: 1" = 1,000 feet

The claim is located in La Paz County, Arizona.

The type of corner and location monument used:

2" X 2" wooden post / stone



When Recorded Return To:
Frederick C. Bauman, Esq.
5821 Pristine Falls Ave.
Las Vegas, NV 89131



2004-04683

Page 1 of 2

Requested By: SEARCHLIGHT EXPLORATION LLC
PATRICIA L WALL, RECORDER
OFFICIAL RECORDS OF LA PAZ COUNTY, AZ
09-09-2004 01:25 PM Recording Fee \$10.00

LOCATION NOTICE FOR LODE MINING CLAIM

NOTICE IS HEREBY GIVEN that the **FLAT FAULT#4** lode mining claim has been located by the Searchlight Exploration, LLC, an Arizona limited liability company with a present mailing address of 5821 Pristine Falls Ave., Las Vegas, NV 89131. The general course of the claim is northwest and southeast. It is situated in the Northern Plomosa Mining District, LaPaz County, Arizona. The claim is approximately 1,500 feet in length and 600 feet in width, and is in the shape of a parallelogram. This claim runs from the location monument on which this location notice is posted approximately 750 feet in a northwesterly direction to the northwest end line and 750 feet in a southeasterly direction to the southeast end line. This claim is marked by six monuments, one at each corner and one at the center of each end line of the claim. The location monument on which this notice is posted is situated within Section 7, Township 7N, Range 17W, Gila and Salt River Base and Meridian, Arizona and this claim encompasses all or a portion of the following quarter section(s), Township(s) and Range(s): NE $\frac{1}{4}$ and NW $\frac{1}{4}$ of Section 7, T7N, R17W, Gila and Salt River Base and Meridian, Arizona. The locality of this claim with reference to some natural object or permanent monument and additional information (if any) concerning its locality are as follows: NE corner of the claim is approximately 1,250S and 2,280E from the NW corner of Section 7, T7N, R17W, G&SRB&M, Arizona.

This claim is located on ground within the boundaries of the previously located LBA placer mining claims, and the owners of said placer mining claims have consented to the location of this lode mining claim.

DATED AND POSTED on the ground this 3 day of Sept, 2004.

SEARCHLIGHT EXPLORATION, LLC

By Frederick C. Bauman
Frederick C. Bauman
Manager

AMC 362669

RECEIVED
BUREAU OF
LAND MANAGEMENT
2004 SEP 23 A 9:10
ARIZONA
STATE OFFICE
PHOENIX, ARIZONA

MAP - BOUSE PROJECT

(LODE CLAIMS)

Name of Claim: Flat Fault #4

Type of Claim: Lode Claim

Location Monument is located in Section 7

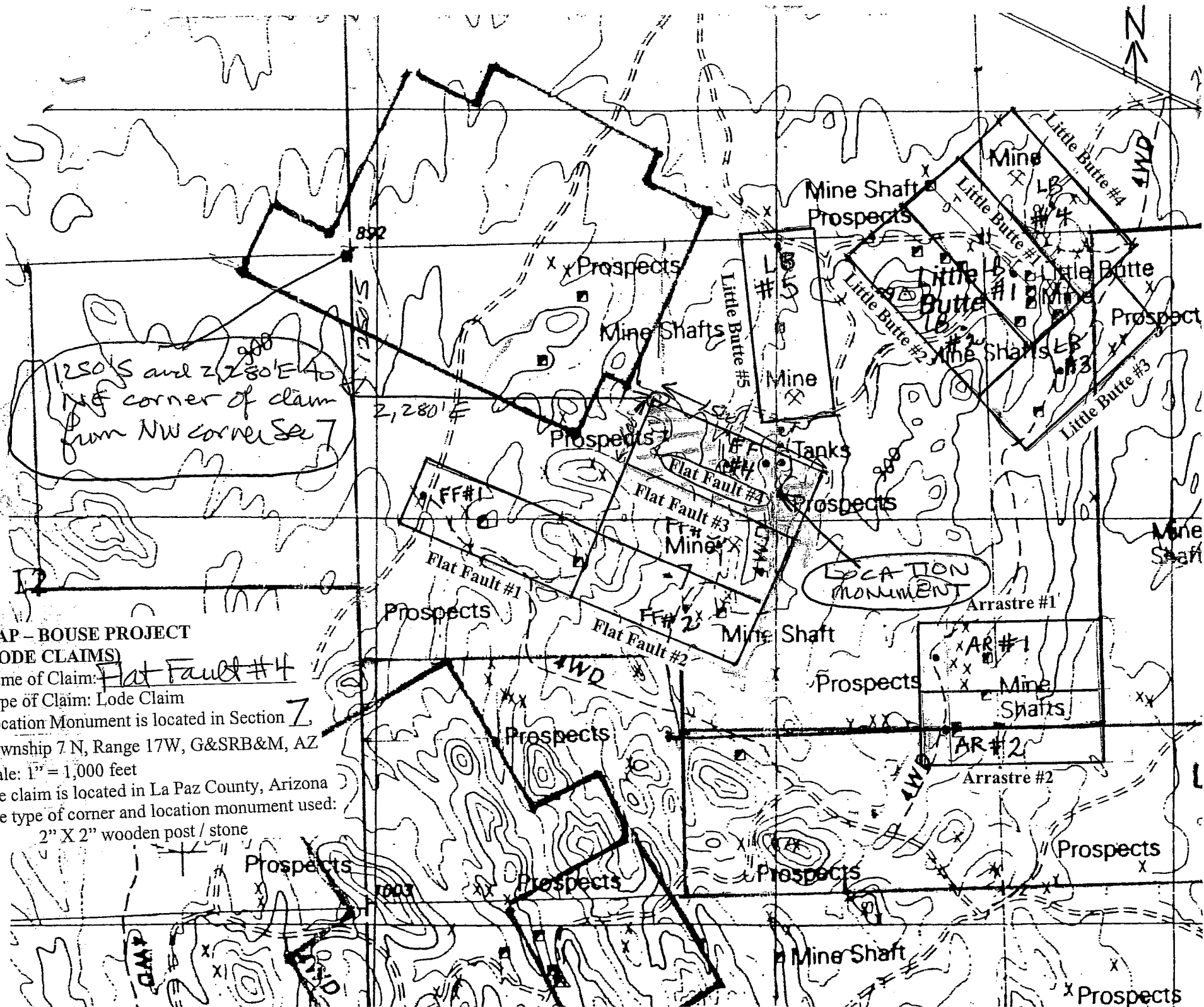
Township 7 N, Range 17W, G&SRB&M, AZ

Scale: 1" = 1,000 feet

The claim is located in La Paz County, Arizona

The type of corner and location monument used:

2" X 2" wooden post / stone



Input Parameters for Geographic Report with Land

System Id = CR

Admin State = AZ

Geo State =

Casetype begins with

Case Disp Txt = AUTHORIZED, CANCELLED, CLOSED, EXPIRED, No Match, PENDING, REJECTED, RELINQUISHED, VOID, WITHDRAWN

Mer Twp Rng = 14 0070N 0170W

Mtrs =

Commodity =

Pending Org =

Section = 005, 006, 007, 008

Total Rows Returned: 40

RUN TIME: 10:11 AM

UNITED STATES DEPARTMENT OF INTERIOR
BUREAU OF LAND MANAGEMENT
GEOGRAPHIC REPORT WITH LAND
Sorted by Serial Number

RUN DATE: 11/02/2004

Page 1 of 4

Adm State: AZ

Serial Number: AZA 013697

Total Case Acres: 2,107.540

<u>Casetype</u>	<u>Case Disp</u>	14	0070N	0170W	<u>Sect</u>	<u>Sur Typ</u>	<u>Sur Num</u>	<u>Suff</u>	<u>Subdivision</u>	<u>Act Pend</u>
311111	CLOSED				006	ALIQ		1	E2SW;	
								2	SWSE;	
						LOTS			5-7;	
					007	ALIQ		1	E2W2;	
								2	E2;	
						LOTS			1-4;	
					008	ALIQ			SWNW,SW,SWSE;	

Serial Number: AZA 023646

Total Case Acres: 1.000

<u>Casetype</u>	<u>Case Disp</u>	14	0070N	0170W	<u>Sect</u>	<u>Sur Typ</u>	<u>Sur Num</u>	<u>Suff</u>	<u>Subdivision</u>	<u>Act Pend</u>
281001	CLOSED				005	FF		1	POR S HWY 72 ROW;	
					006			1		

Serial Number: AZA 024285

Total Case Acres: 1.000

<u>Casetype</u>	<u>Case Disp</u>	14	0070N	0170W	<u>Sect</u>	<u>Sur Typ</u>	<u>Sur Num</u>	<u>Suff</u>	<u>Subdivision</u>	<u>Act Pend</u>
380913	CLOSED				007	FF		1	PORTION OF SEC.	
					008			1		

Serial Number: AZA 024440

Total Case Acres: 1.000

<u>Casetype</u>	<u>Case Disp</u>	14	0070N	0170W	<u>Sect</u>	<u>Sur Typ</u>	<u>Sur Num</u>	<u>Suff</u>	<u>Subdivision</u>	<u>Act Pend</u>
380913	CLOSED				006	FF		1	PORTION OF;	
					007			1		

RUN TIME: 10:11 AM

UNITED STATES DEPARTMENT OF INTERIOR
BUREAU OF LAND MANAGEMENT
GEOGRAPHIC REPORT WITH LAND
Sorted by Serial Number

RUN DATE: 11/02/2004

Page 2 of 4

Adm State: AZ

Serial Number: AZA 024532

Total Case Acres: 1.000

<u>Casetype</u>	<u>Case Disp</u>	14	0070N	0170W	<u>Sect</u>	<u>Sur Typ</u>	<u>Sur Num</u>	<u>Suff</u>	<u>Subdivision</u>	<u>Act Pend</u>
380913	CLOSED				007	FF		1	PORTION OF;	

Serial Number: AZA 024787

Total Case Acres: 1.000

<u>Casetype</u>	<u>Case Disp</u>	14	0070N	0170W	<u>Sect</u>	<u>Sur Typ</u>	<u>Sur Num</u>	<u>Suff</u>	<u>Subdivision</u>	<u>Act Pend</u>
380913	CLOSED				006	FF		1	PART;	
					007			1		
					008			1		

Serial Number: AZA 026975

Total Case Acres: 1.000

<u>Casetype</u>	<u>Case Disp</u>	14	0070N	0170W	<u>Sect</u>	<u>Sur Typ</u>	<u>Sur Num</u>	<u>Suff</u>	<u>Subdivision</u>	<u>Act Pend</u>
380913	CLOSED				005	FF		1	PART;	
					006			1		
					007			1		
					008			1		

Serial Number: AZA 027001

Total Case Acres: 1.000

<u>Casetype</u>	<u>Case Disp</u>	14	0070N	0170W	<u>Sect</u>	<u>Sur Typ</u>	<u>Sur Num</u>	<u>Suff</u>	<u>Subdivision</u>	<u>Act Pend</u>
380913	CLOSED				007	FF		1	PART;	

Serial Number: AZA 027017

Total Case Acres: 1.000

<u>Casetype</u>	<u>Case Disp</u>	14	0070N	0170W	<u>Sect</u>	<u>Sur Typ</u>	<u>Sur Num</u>	<u>Suff</u>	<u>Subdivision</u>	<u>Act Pend</u>
380913	CLOSED				005	FF		1	PART;	
					007			1		
					008			1		

RUN TIME: 10:11 AM

UNITED STATES DEPARTMENT OF INTERIOR
BUREAU OF LAND MANAGEMENT
GEOGRAPHIC REPORT WITH LAND
Sorted by Serial Number

RUN DATE: 11/02/2004

Page 3 of 4

Adm State: AZ

Serial Number: AZA 027020

Total Case Acres: 1.000

<u>Casetype</u>	<u>Case Disp</u>	14	0070N	0170W	<u>Sect</u>	<u>Sur Typ</u>	<u>Sur Num</u>	<u>Suff</u>	<u>Subdivision</u>	<u>Act Pend</u>
380913	CLOSED				007	FF		1	PART;	
					008			1		

Serial Number: AZA 027031

Total Case Acres: 1.000

<u>Casetype</u>	<u>Case Disp</u>	14	0070N	0170W	<u>Sect</u>	<u>Sur Typ</u>	<u>Sur Num</u>	<u>Suff</u>	<u>Subdivision</u>	<u>Act Pend</u>
380913	CLOSED				005	FF		1	PART;	
					006			1		
					007			1		
					008			1		

Serial Number: AZA 027972

Total Case Acres: 5.000

<u>Casetype</u>	<u>Case Disp</u>	14	0070N	0170W	<u>Sect</u>	<u>Sur Typ</u>	<u>Sur Num</u>	<u>Suff</u>	<u>Subdivision</u>	<u>Act Pend</u>
380913	CLOSED				005	ALIQ			SW;	
					006	FF		1	S2;	
					007			1	NWNW;	

Serial Number: AZA 032444

Total Case Acres: 59,100.000

<u>Casetype</u>	<u>Case Disp</u>	14	0070N	0170W	<u>Sect</u>	<u>Sur Typ</u>	<u>Sur Num</u>	<u>Suff</u>	<u>Subdivision</u>	<u>Act Pend</u>
231106	PENDING				005	FF			PART;	
					006					

Serial Number: AZA 032818

Total Case Acres: 1.000

<u>Casetype</u>	<u>Case Disp</u>	14	0070N	0170W	<u>Sect</u>	<u>Sur Typ</u>	<u>Sur Num</u>	<u>Suff</u>	<u>Subdivision</u>	<u>Act Pend</u>
361113	PENDING				008	ALIQ			SWSE;	Y

RUN TIME: 10:11 AM

UNITED STATES DEPARTMENT OF INTERIOR
BUREAU OF LAND MANAGEMENT
GEOGRAPHIC REPORT WITH LAND
Sorted by Serial Number

RUN DATE: 11/02/2004

Page 4 of 4

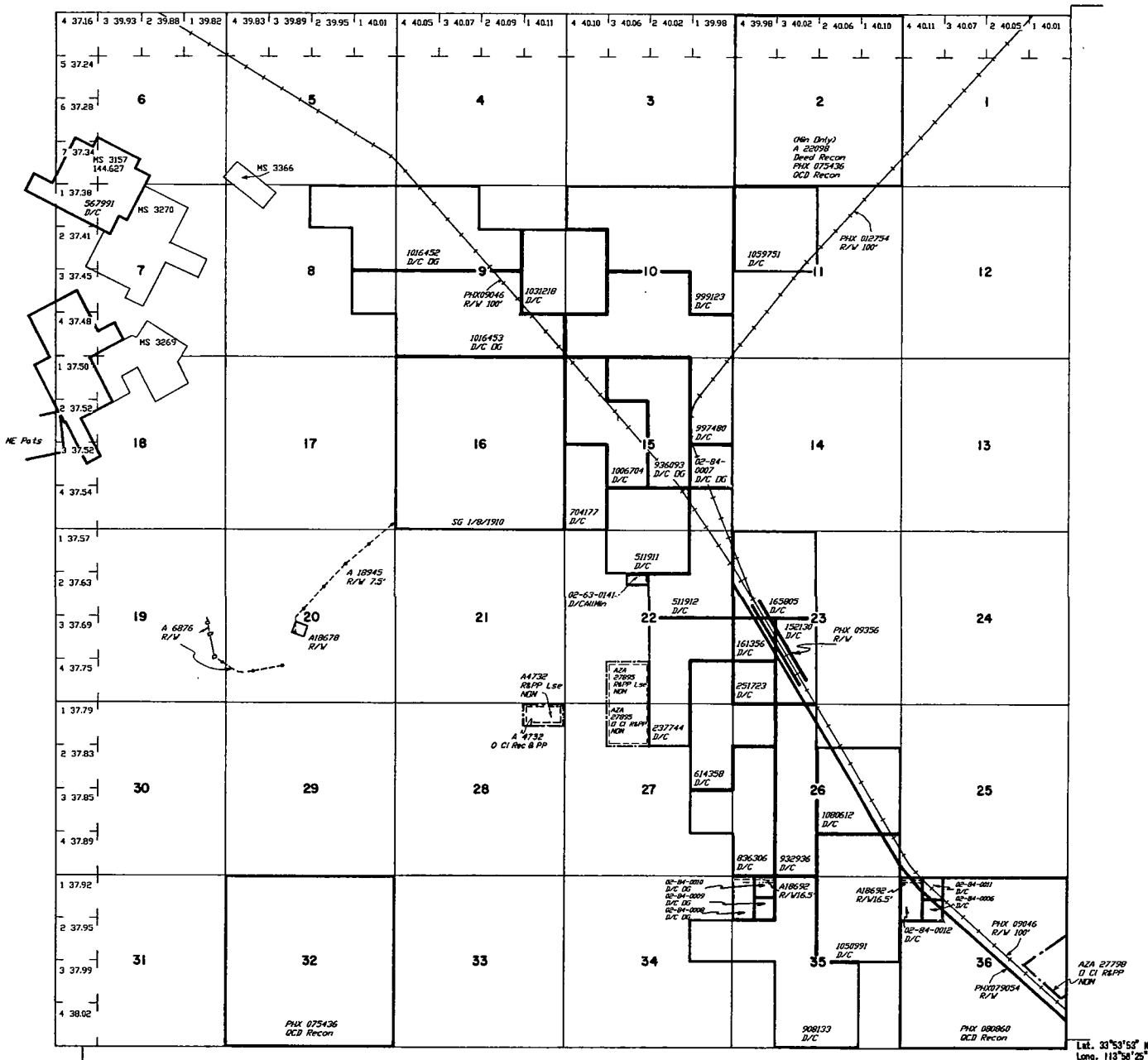
Adm State: AZ

Serial Number: AZPHX 0009046

Total Case Acres: 193.964

<u>Casetype</u>	<u>Case Disp</u>	14	0070N	0170W	<u>Sect</u>	<u>Sur Typ</u>	<u>Sur Num</u>	<u>Suff</u>	<u>Subdivision</u>	<u>Act Pend</u>
284200	AUTHORIZED				005	ALIQ LOTS			S2NW,NESW,SE; 3,4;	
					006	ALIQ LOTS			S2NE; 1,2;	

LA PAZ COUNTY

[illegible]

WARNING STATEMENT

This plat is the Bureau's Record of Title, and should be used only as a graphic display of the township survey data. Records hereon do not reflect title changes which may have been effected by lateral movements of rivers or other bodies of water. Refer to the cadastral surveys for official survey information.

T. 7N
R. 17W

Burman
5821 Pristine Falls Ave
Las Vegas, NV 89131


SEP

AS VEGAS NV P&DC

SEP

21

2004



First Class Mail
First Class Mail

US Dept of Interior - BLM
Arizona State Office
222 N Central Ave
Phoenix, AZ
85004

ARIZONA
STATE OFFICE
PHOENIX, ARIZONA

2004 SEP 23 A 9:10

RECEIVED
BUREAU OF
LAND MANAGEMENT

Attn: Mining Claims

First Class Mail